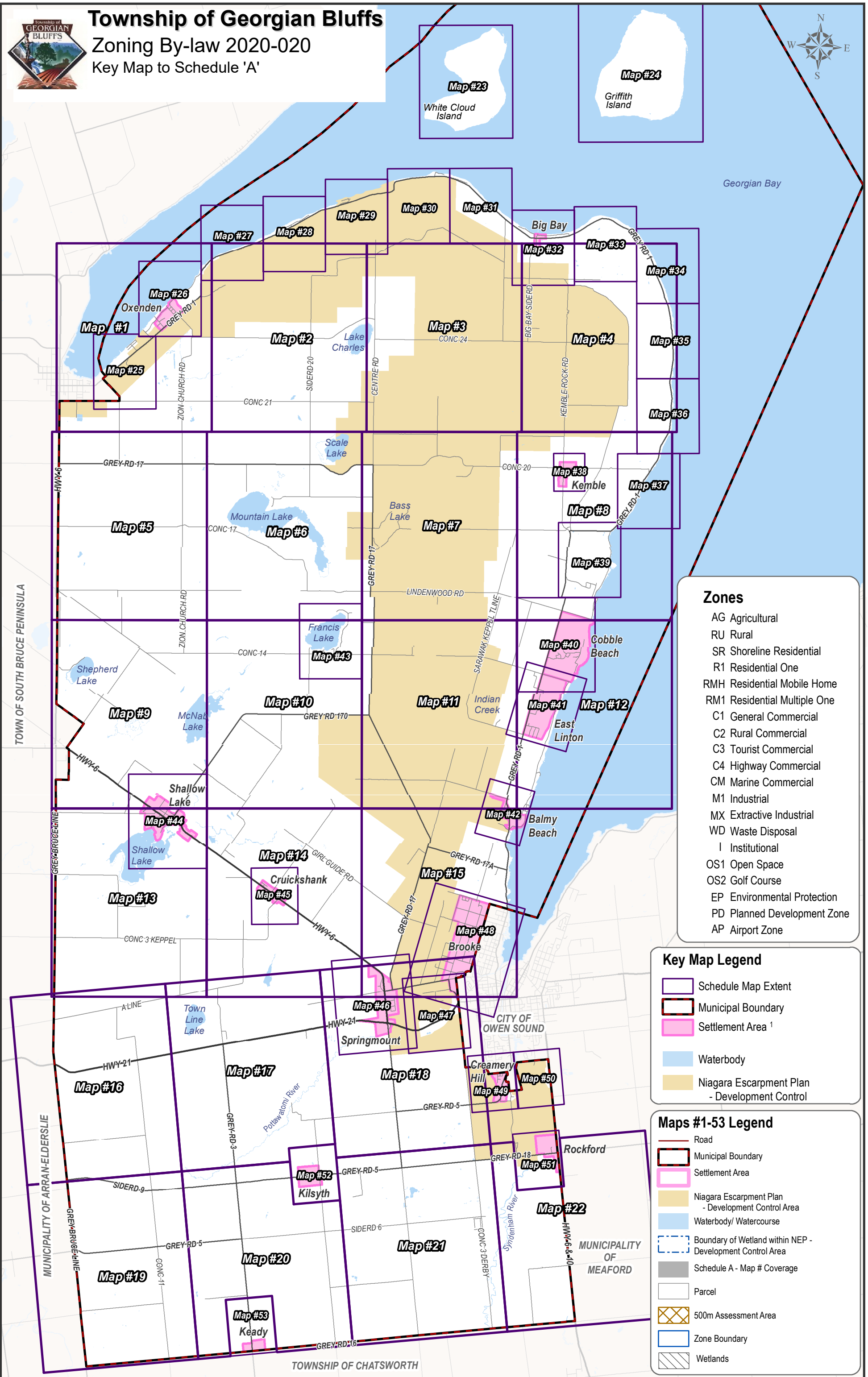
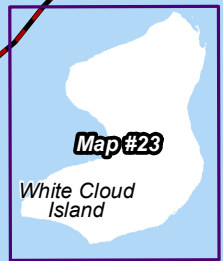
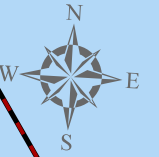




Township of Georgian Bluffs

Zoning By-law 2020-020

Key Map to Schedule 'A'



Zones

- AG Agricultural
- RU Rural
- SR Shoreline Residential
- R1 Residential One
- RMH Residential Mobile Home
- RM1 Residential Multiple One
- C1 General Commercial
- C2 Rural Commercial
- C3 Tourist Commercial
- C4 Highway Commercial
- CM Marine Commercial
- M1 Industrial
- MX Extractive Industrial
- WD Waste Disposal
- I Institutional
- OS1 Open Space
- OS2 Golf Course
- EP Environmental Protection
- PD Planned Development Zone
- AP Airport Zone

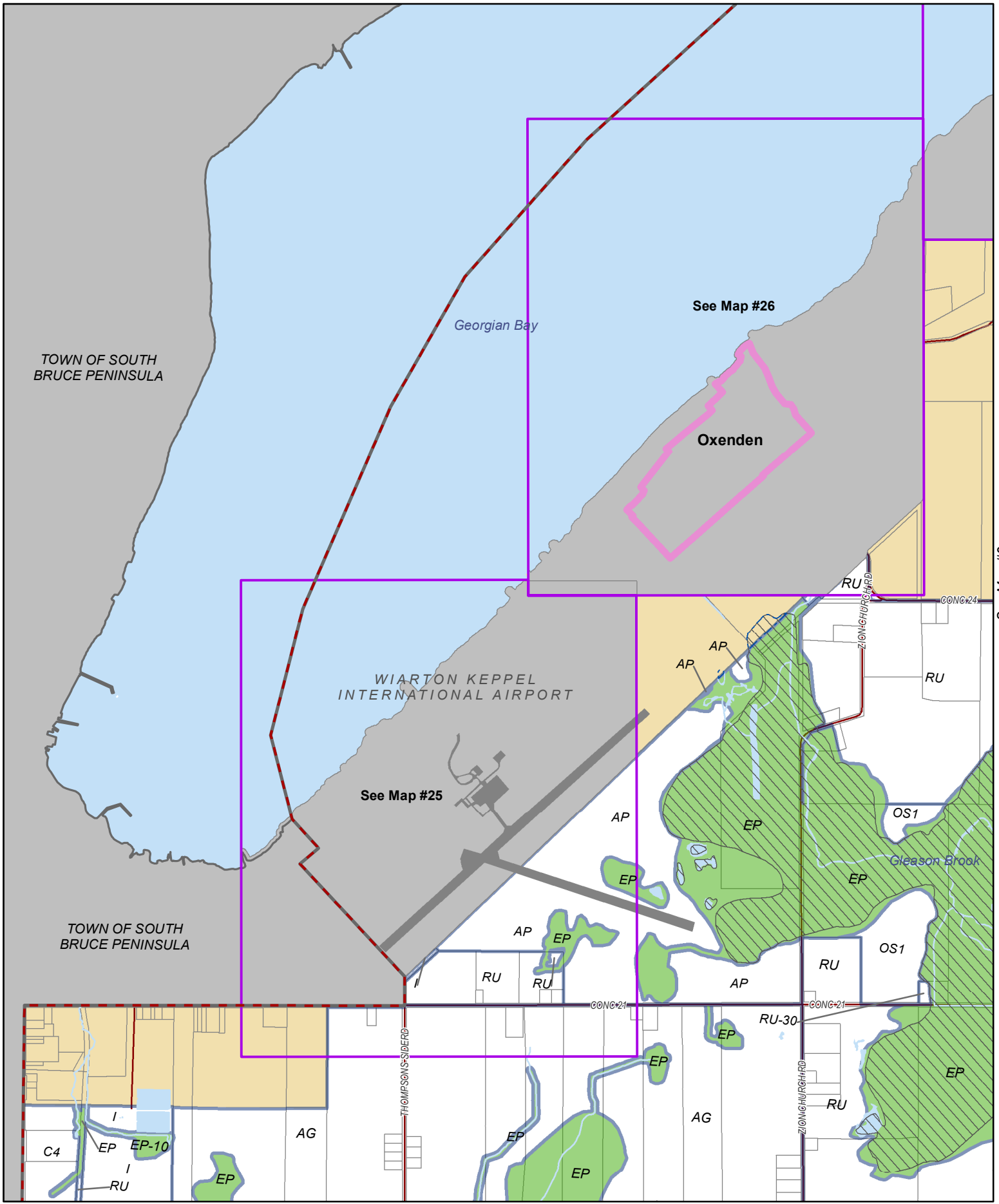
Key Map Legend

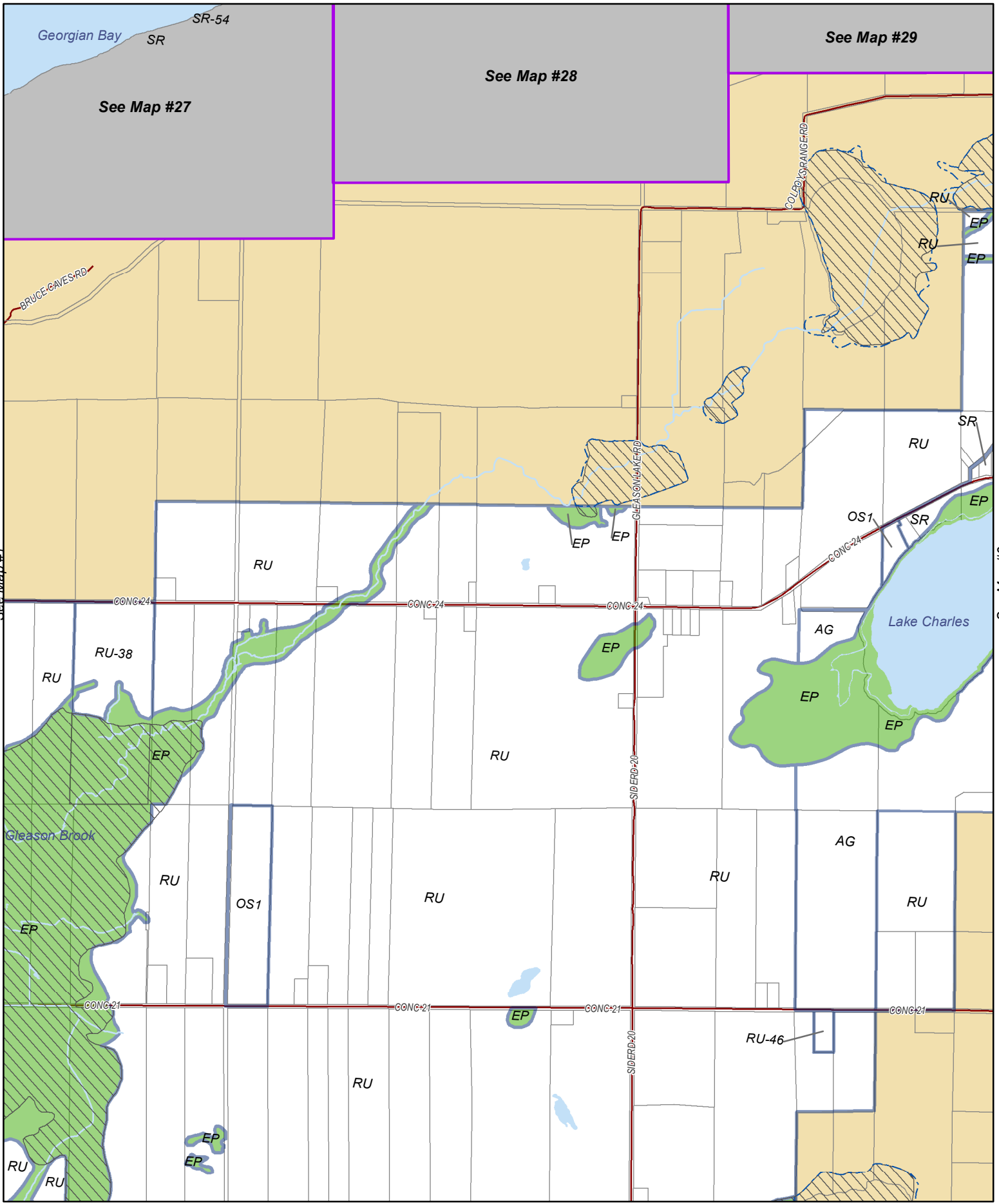
- Schedule Map Extent
- Municipal Boundary
- Settlement Area ¹
- Waterbody
- Niagara Escarpment Plan - Development Control

Maps #1-53 Legend

- Road
- Municipal Boundary
- Settlement Area
- Niagara Escarpment Plan - Development Control Area
- Waterbody/ Watercourse
- Boundary of Wetland within NEP - Development Control Area
- Schedule A - Map # Coverage
- Parcel
- 500m Assessment Area
- Zone Boundary
- Wetlands

¹Settlement Areas shown on schedules do not include Inland Lakes and Shoreline Settlement Areas.





See Map #1

See Map #3

See Map #6

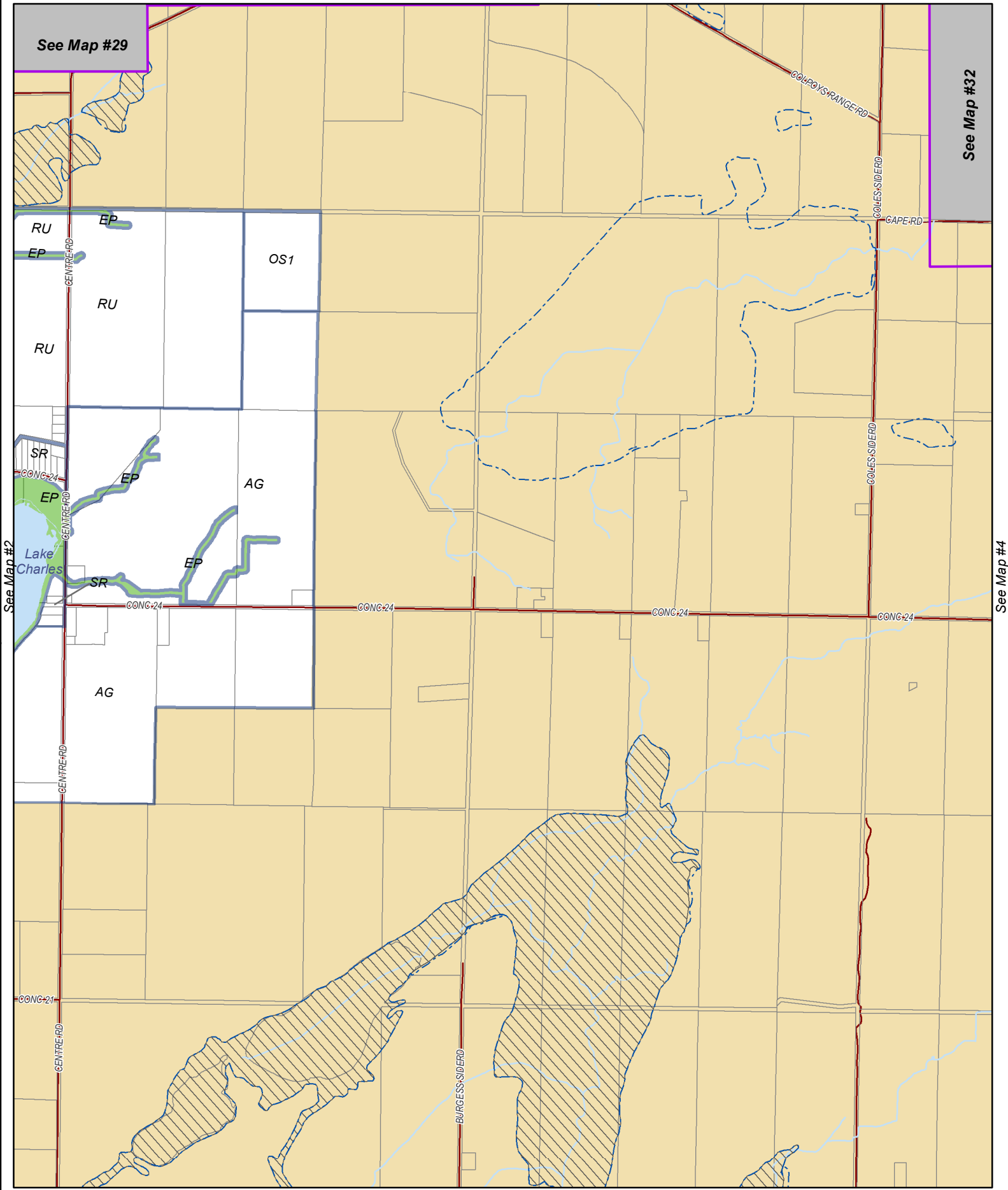
Township of Georgian Bluffs
 Zoning By-law 2020-020



Schedule A
Map #2/ 53

See Map #29

See Map #32

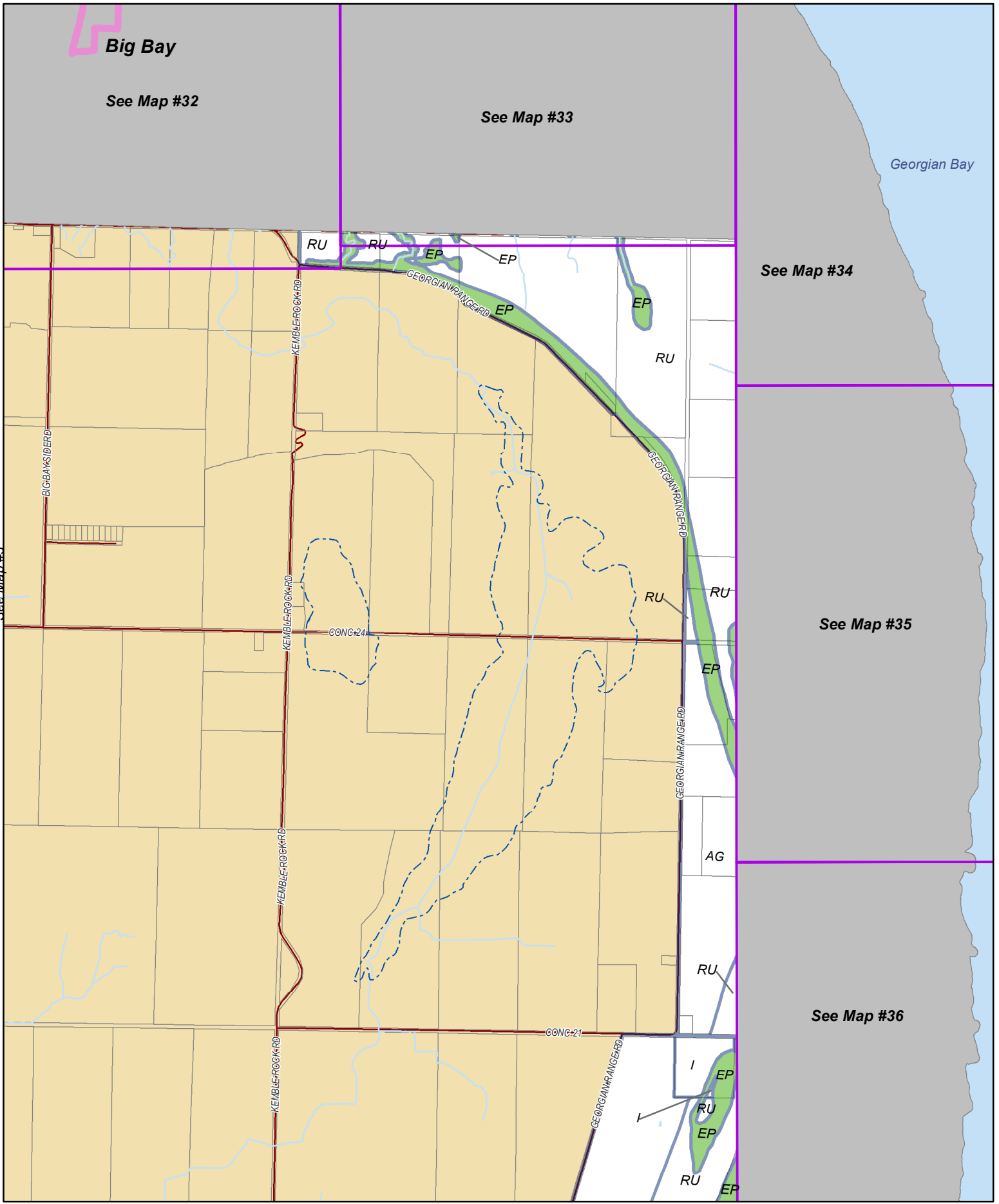


See Map #2

See Map #4

See Map #7





Big Bay

See Map #32

See Map #33

Georgian Bay

See Map #34

See Map #35

See Map #36

See Map #8

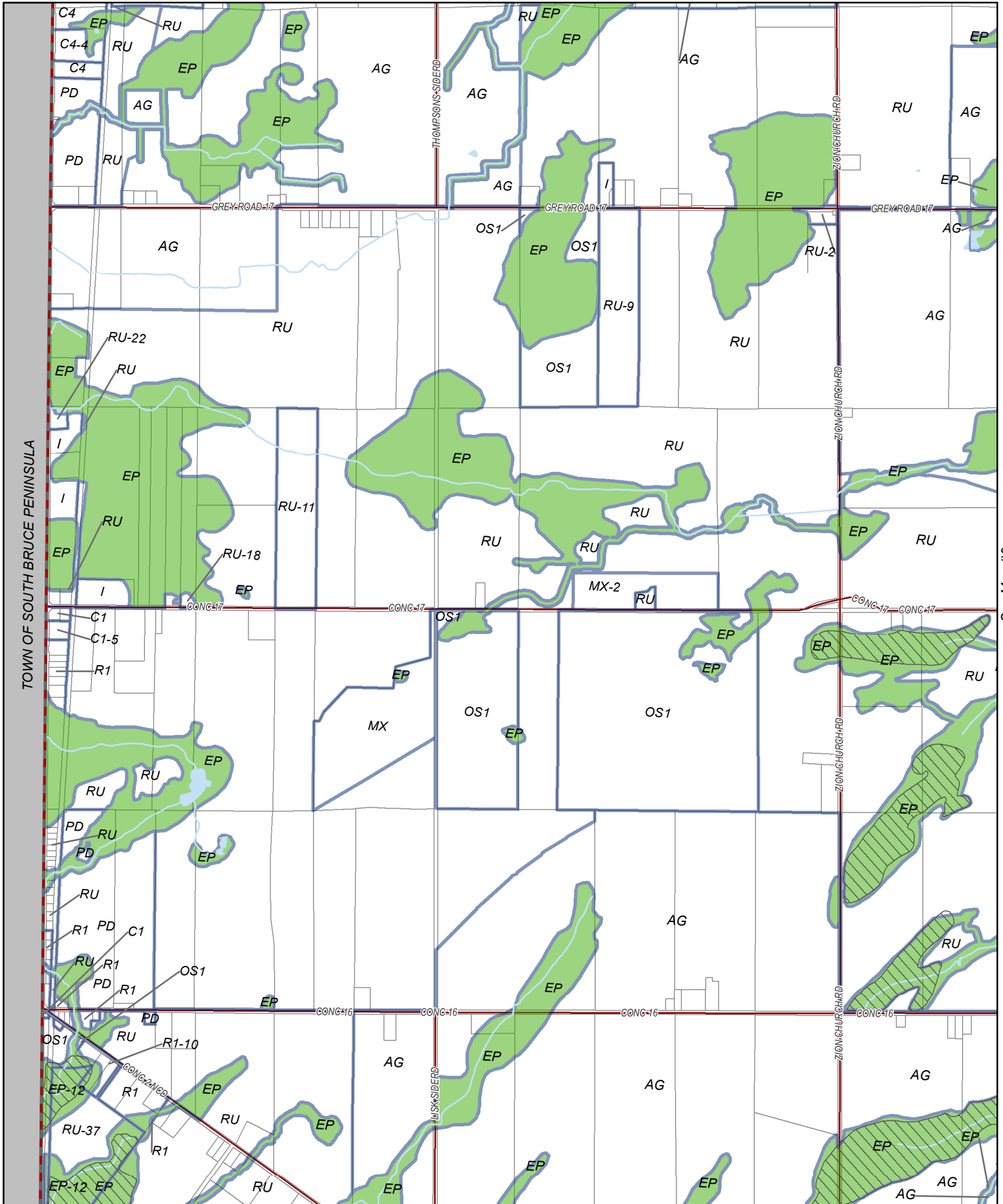
Township of Georgian Bluffs
Zoning By-law 2020-020



Schedule A
Map #4/ 53

Date: December 11, 2019

See Map #1



Township of Georgian Bluffs
 Zoning By-law 2020-020

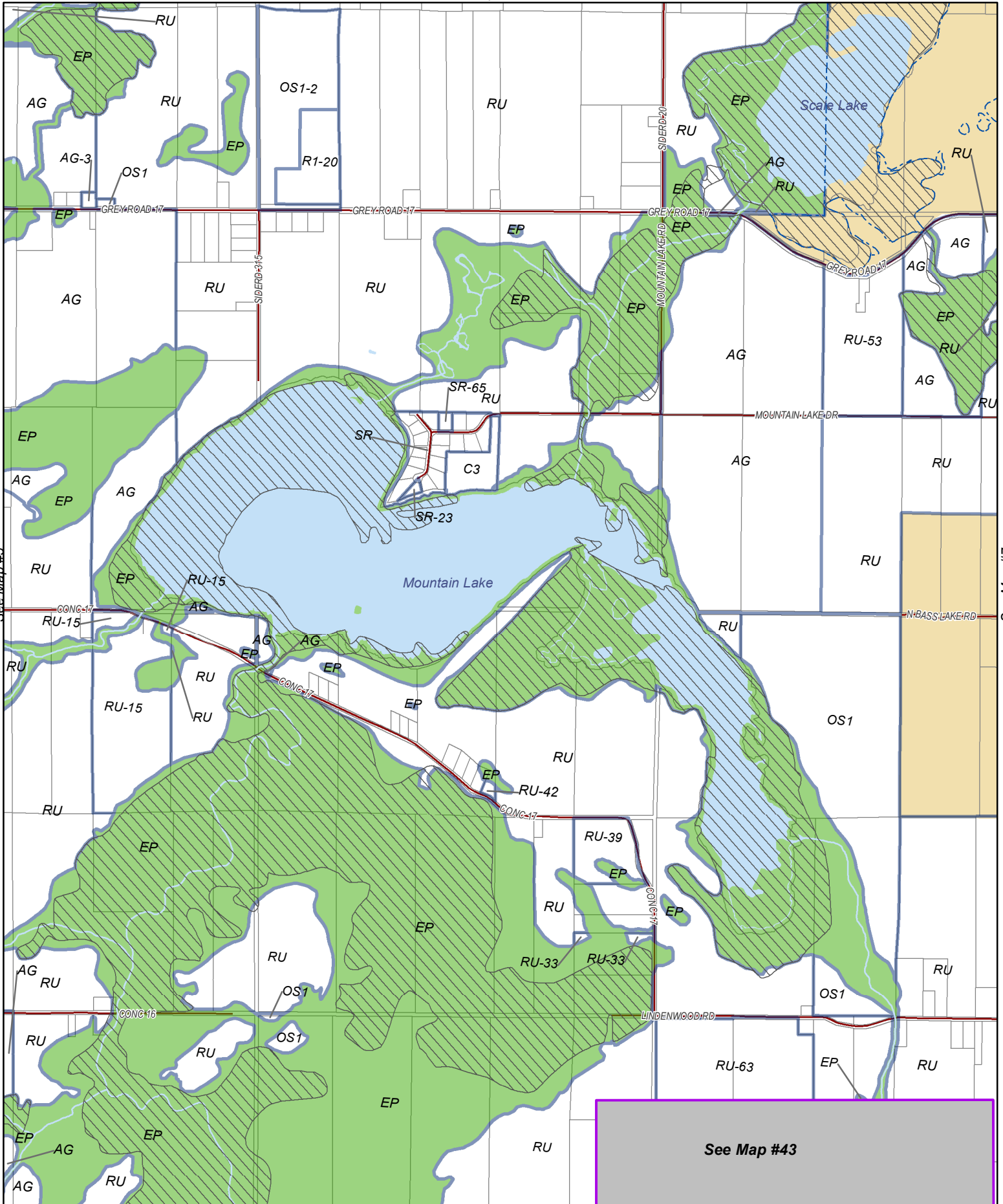


See Map #9

Schedule A
Map #5/ 53

Date: December 11, 2019

See Map #2



See Map #5

See Map #7

See Map #10

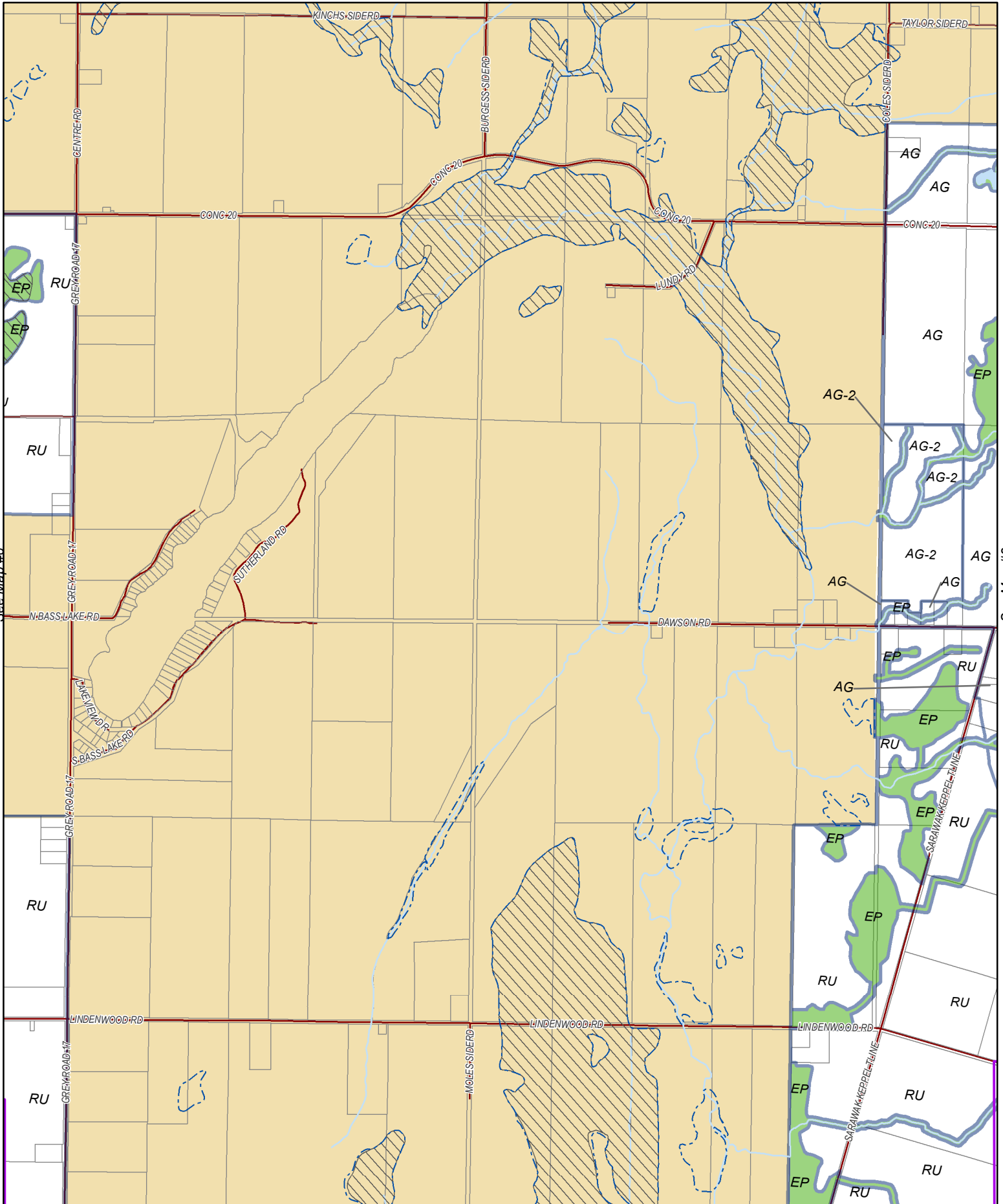
Township of Georgian Bluffs
 Zoning By-law 2020-020



Schedule A
Map #6/ 53

See Map #43

See Map #3



See Map #6

See Map #8

See Map #11

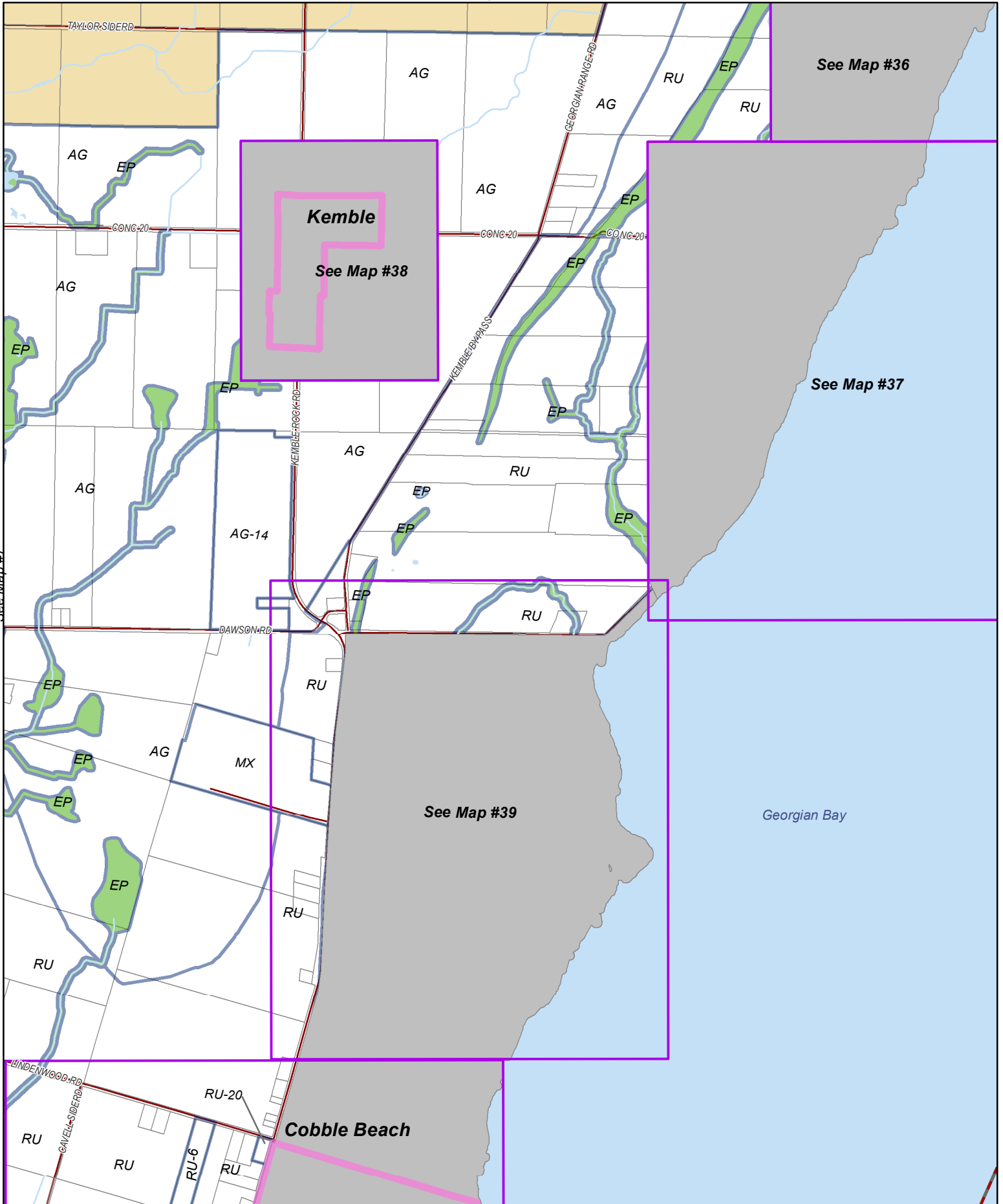
Township of Georgian Bluffs
 Zoning By-law 2020-020



Schedule A
Map #7/ 53

Date: December 11, 2019

See Map #4



See Map #7

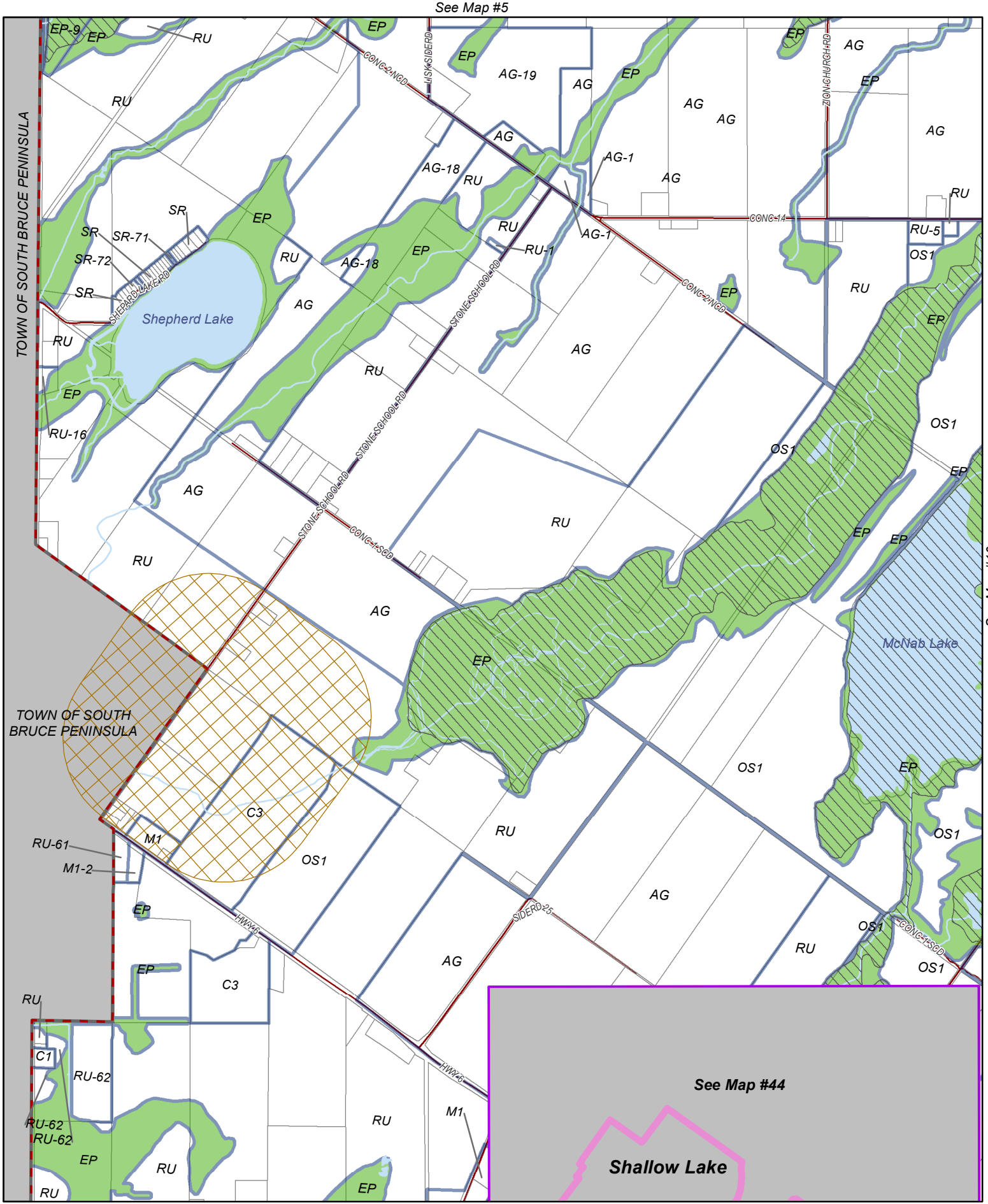
See Map #12

Township of Georgian Bluffs
Zoning By-law 2020-020



Schedule A
Map #8/ 53

Date: December 11, 2019



See Map #5

TOWN OF SOUTH BRUCE PENINSULA

See Map #10

TOWN OF SOUTH BRUCE PENINSULA

See Map #13

Township of Georgian Bluffs
 Zoning By-law 2020-020



Schedule A
Map #9/ 53

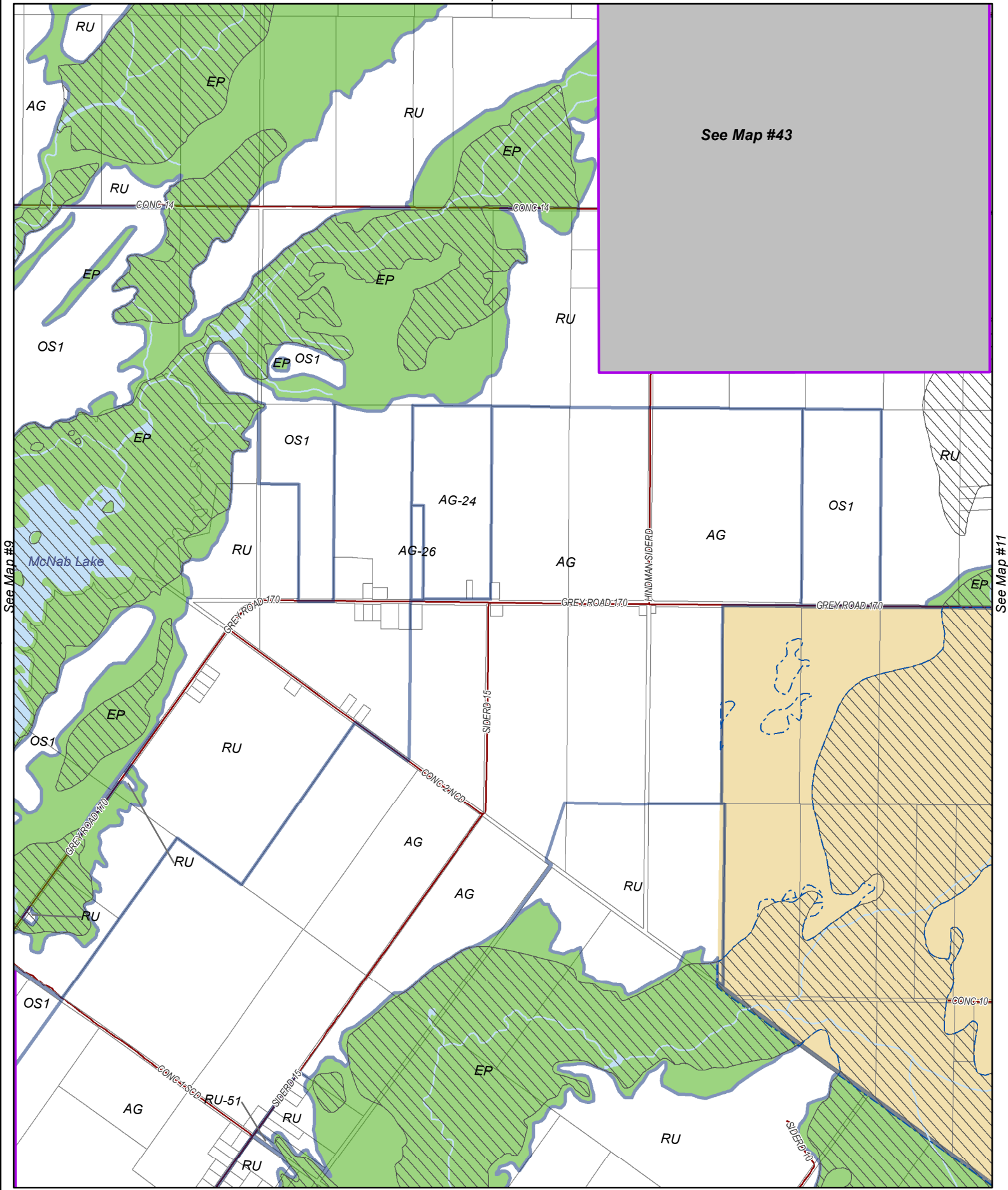
Date: December 11, 2019

See Map #44

Shallow Lake

See Map #6

See Map #43



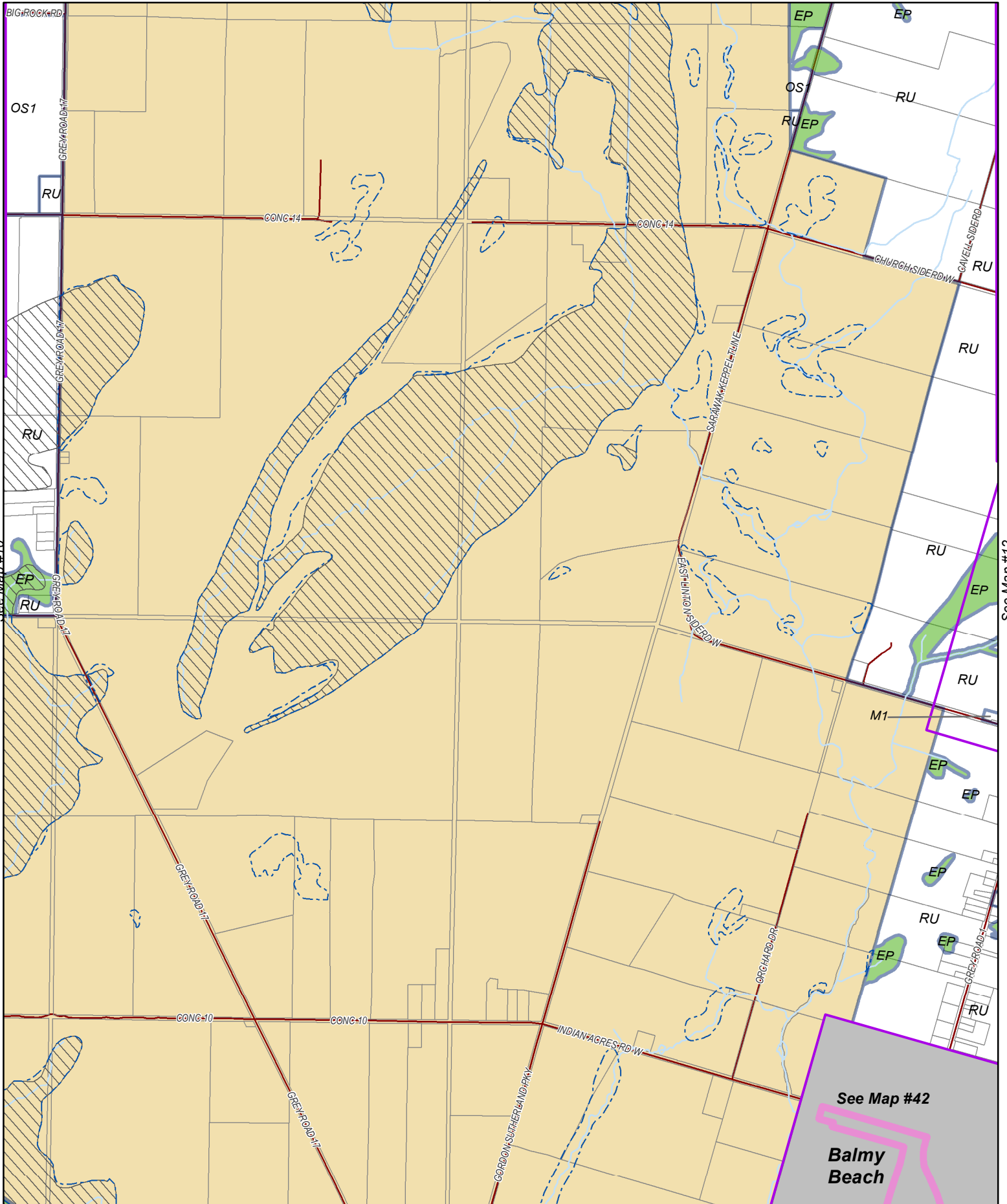
See Map #9

See Map #11

See Map #14



See Map #7



See Map #10

See Map #12

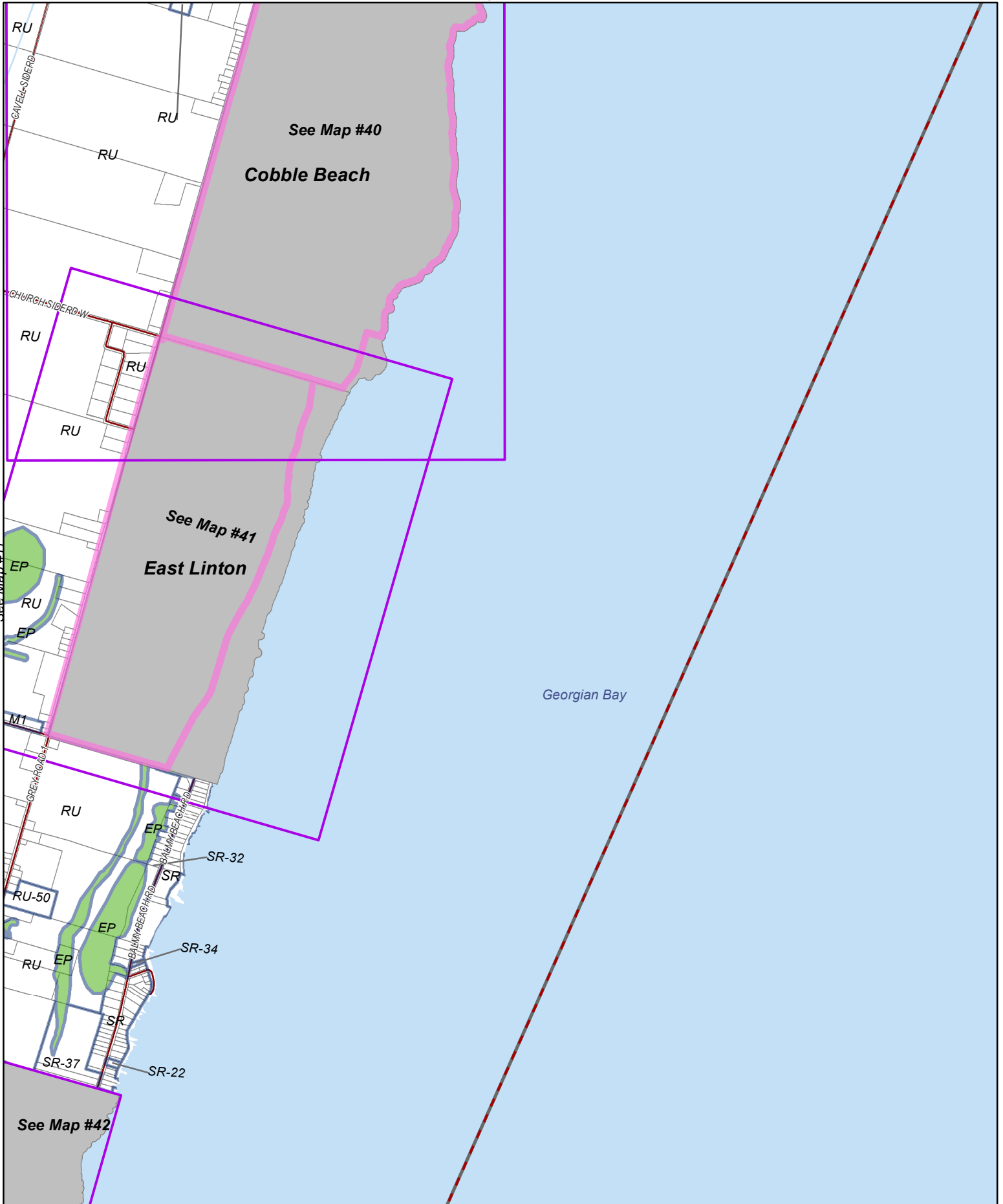
See Map #15

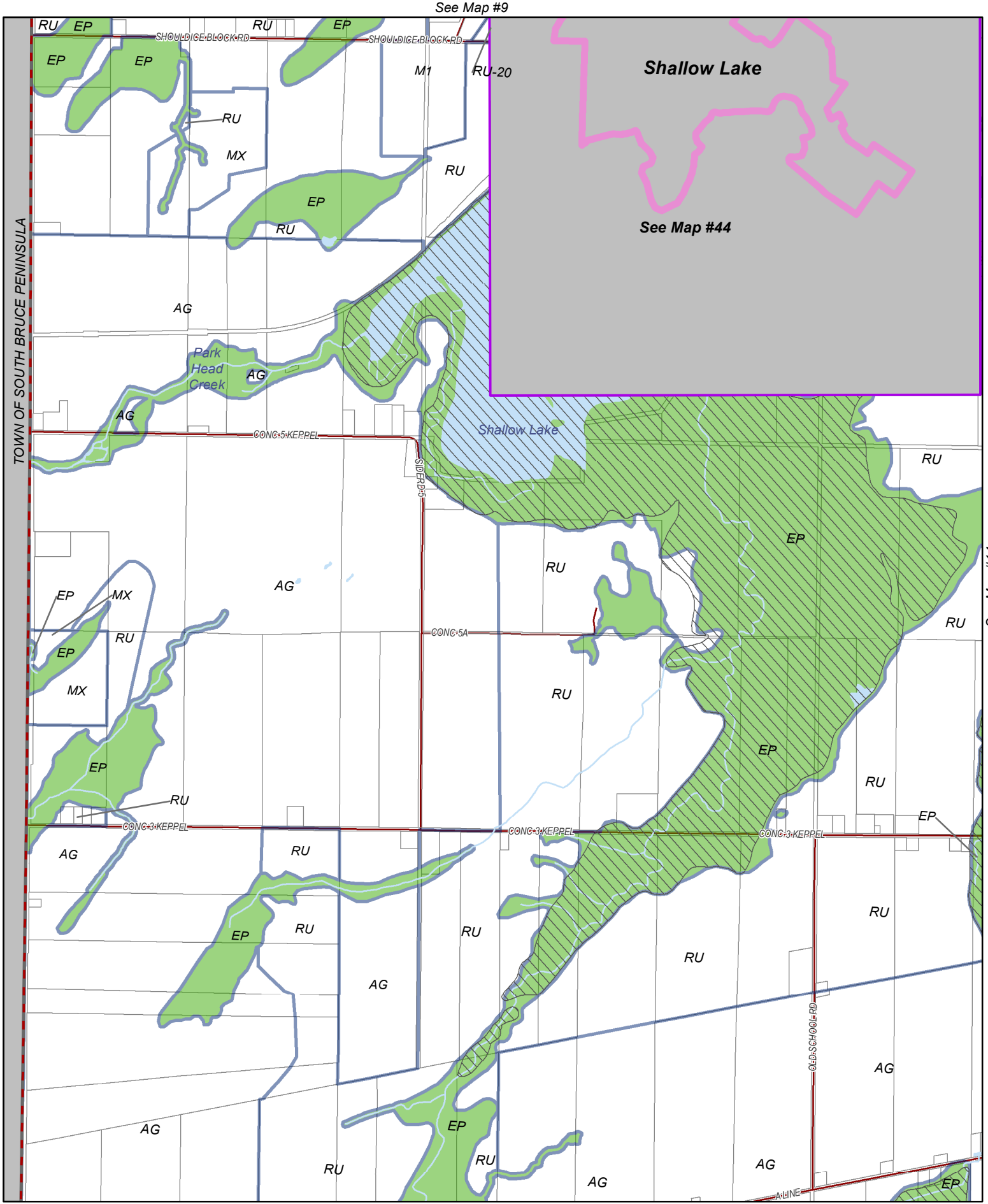
Township of Georgian Bluffs
 Zoning By-law 2020-020



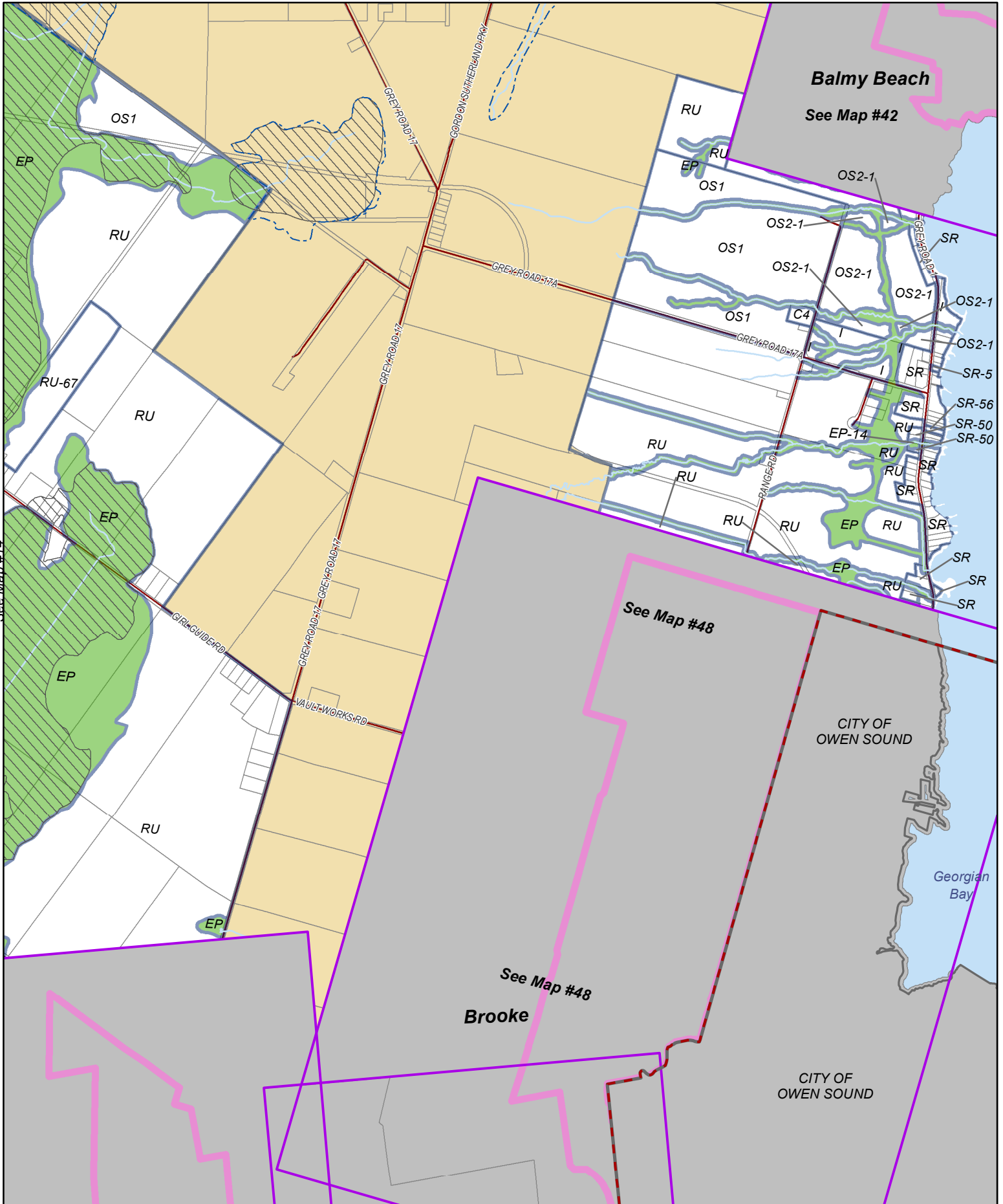
Schedule A
Map #11/ 53

Date: December 11, 2019





See Map #11



Balmy Beach
See Map #42

See Map #48

See Map #48
Brooke

CITY OF OWEN SOUND

Georgian Bay

CITY OF OWEN SOUND

See Map #18

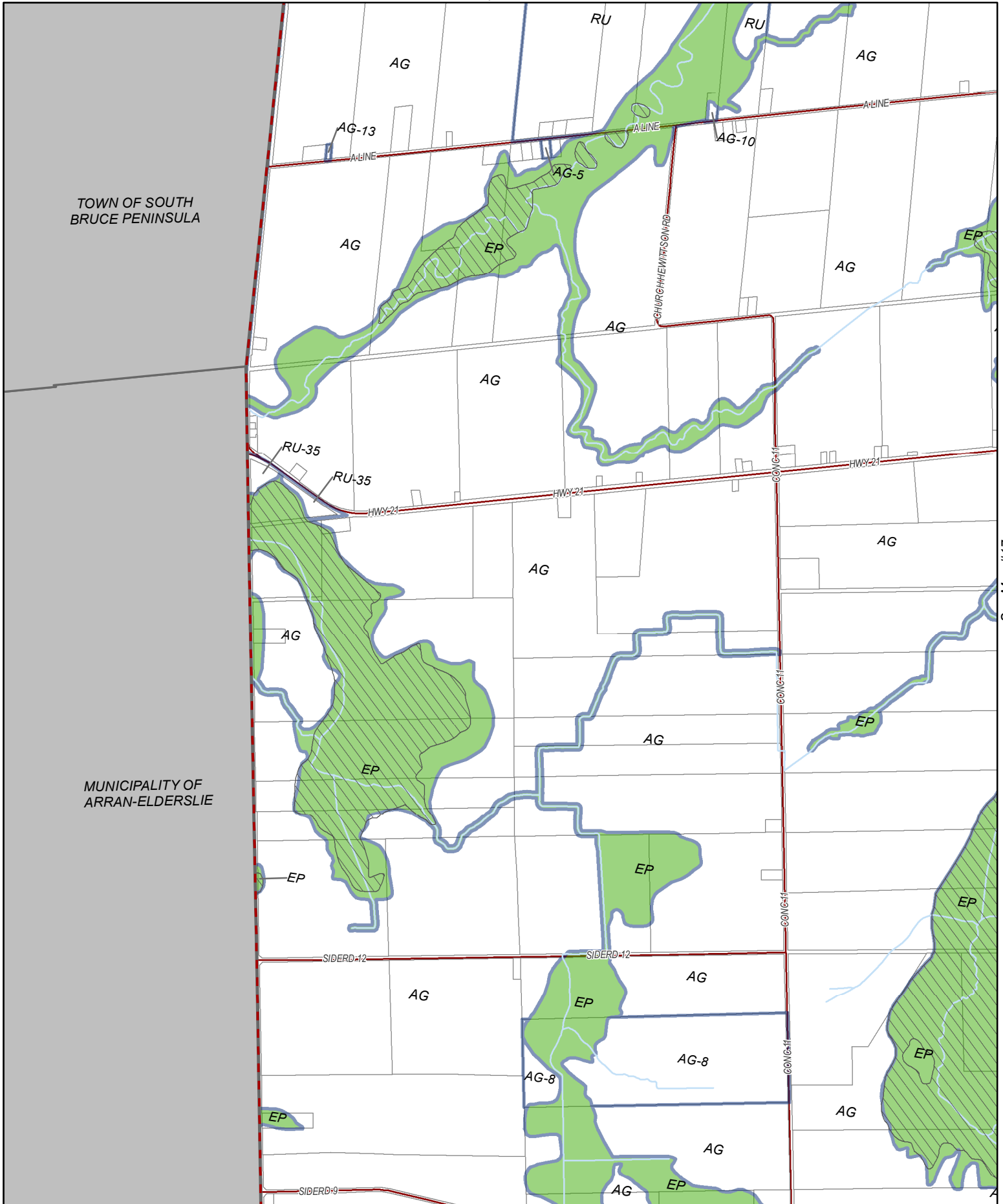
Township of Georgian Bluffs
Zoning By-law 2020-020



Schedule A
Map #15/ 53

Date: December 11, 2019

See Map #13



See Map #17

See Map #19

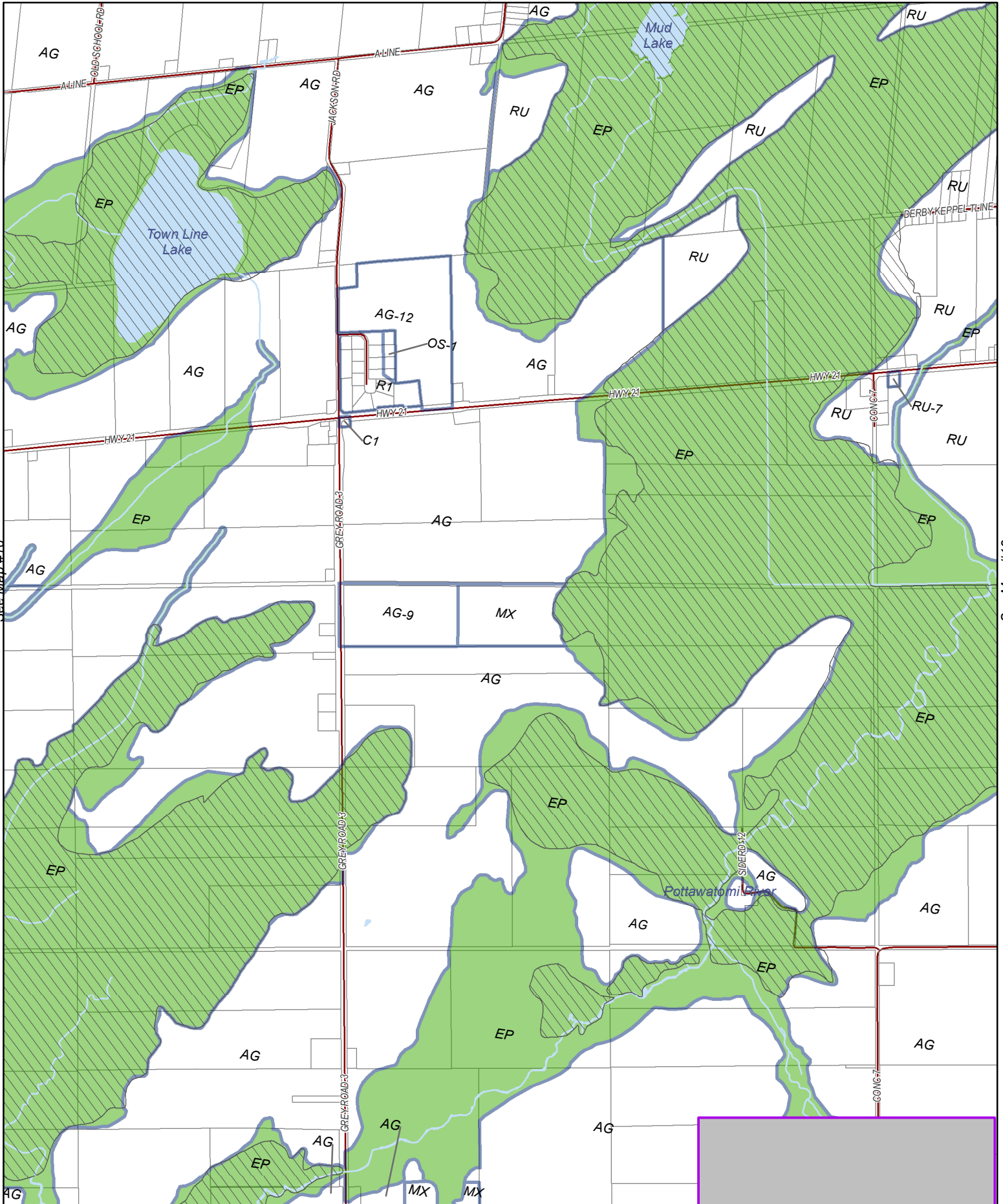
Township of Georgian Bluffs
Zoning By-law 2020-020



Schedule A
Map #16/ 53

Date: December 11, 2019

See Map #14



See Map #16

See Map #18

See Map #20

Township of Georgian Bluffs
Zoning By-law 2020-020

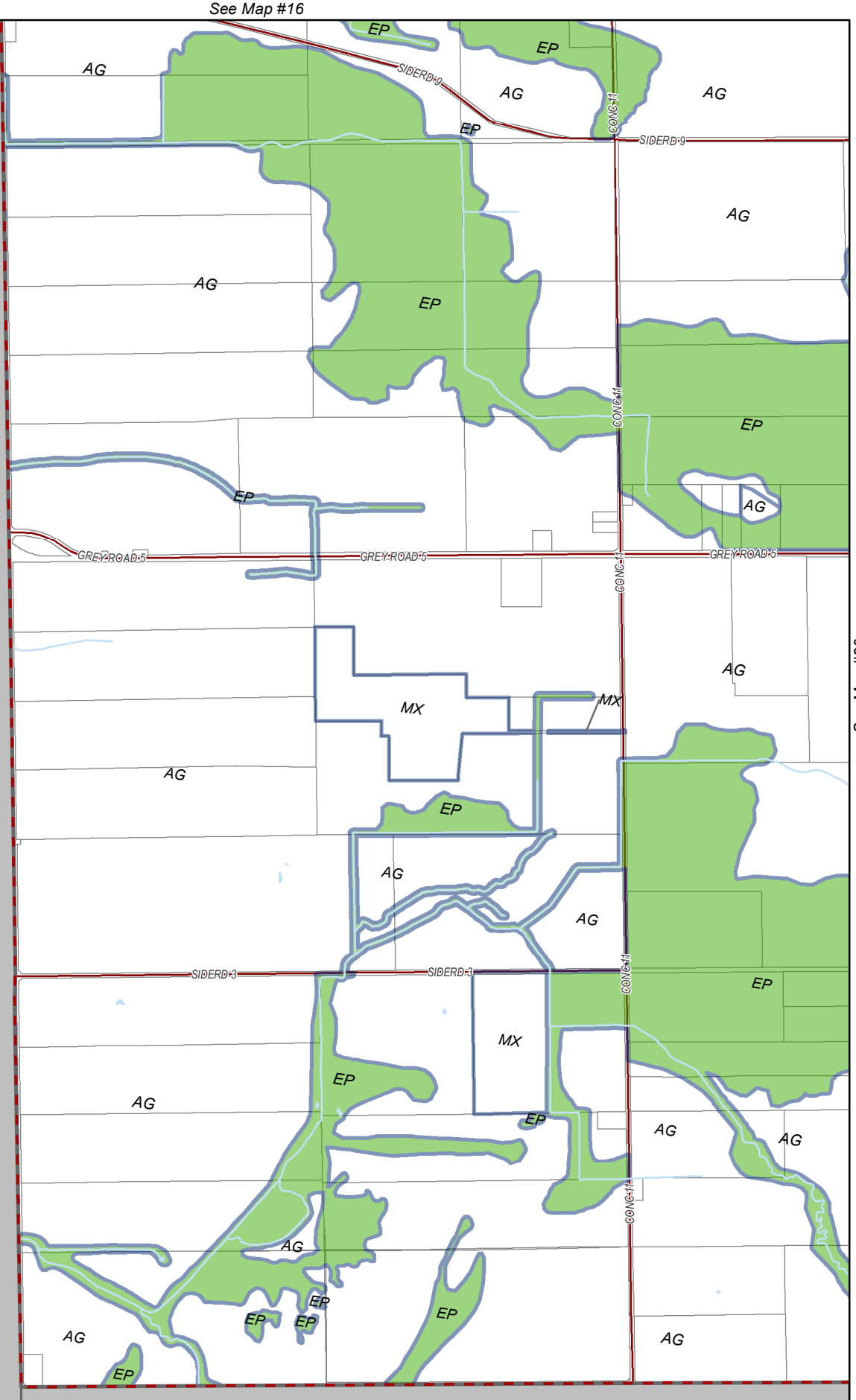


Schedule A
Map #17/ 53

Date: December 11, 2019

See Map #16

MUNICIPALITY OF
ARRAN-ELDERSLIE

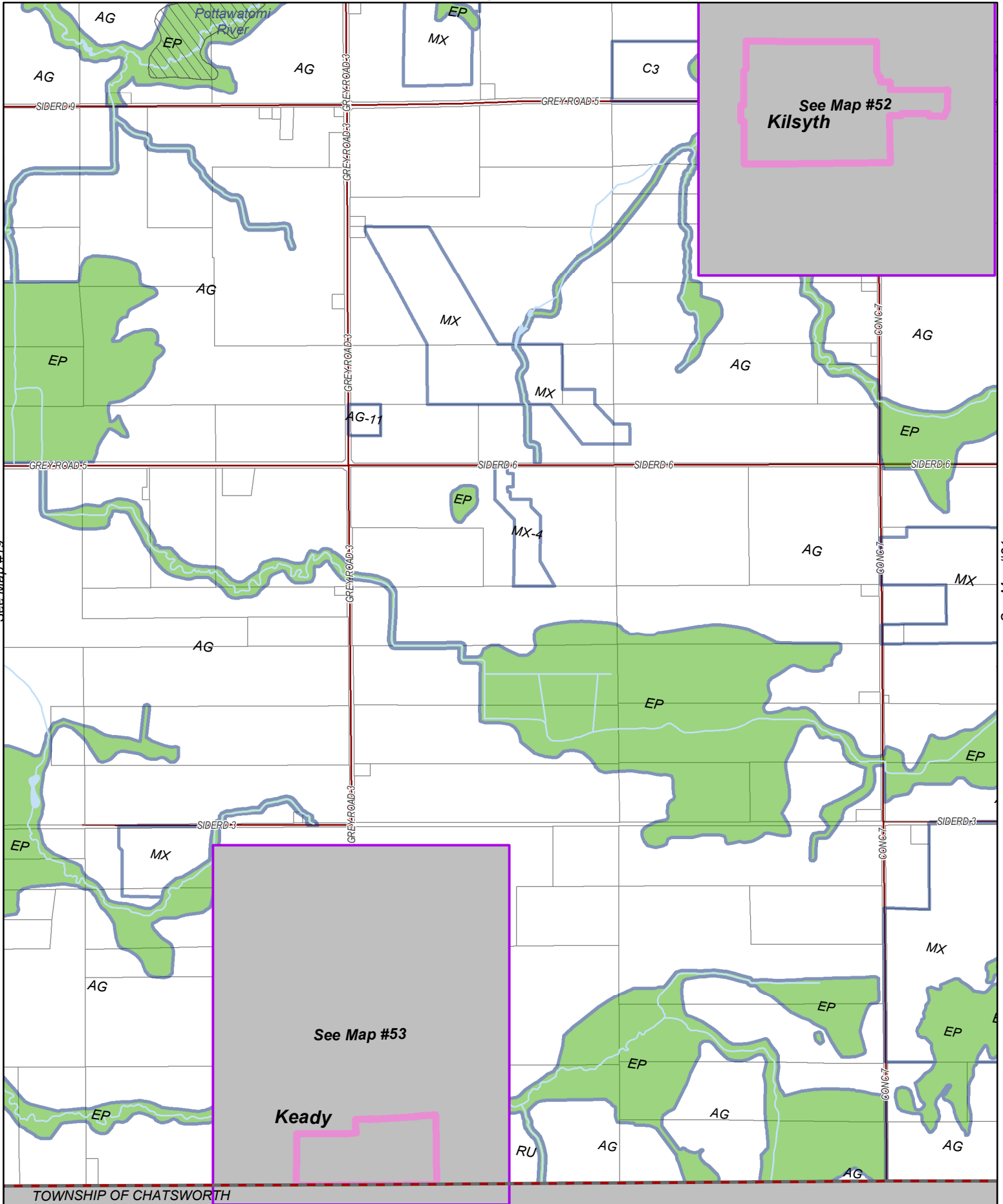


See Map #20

MUNICIPALITY OF
ARRAN-ELDERSLIE



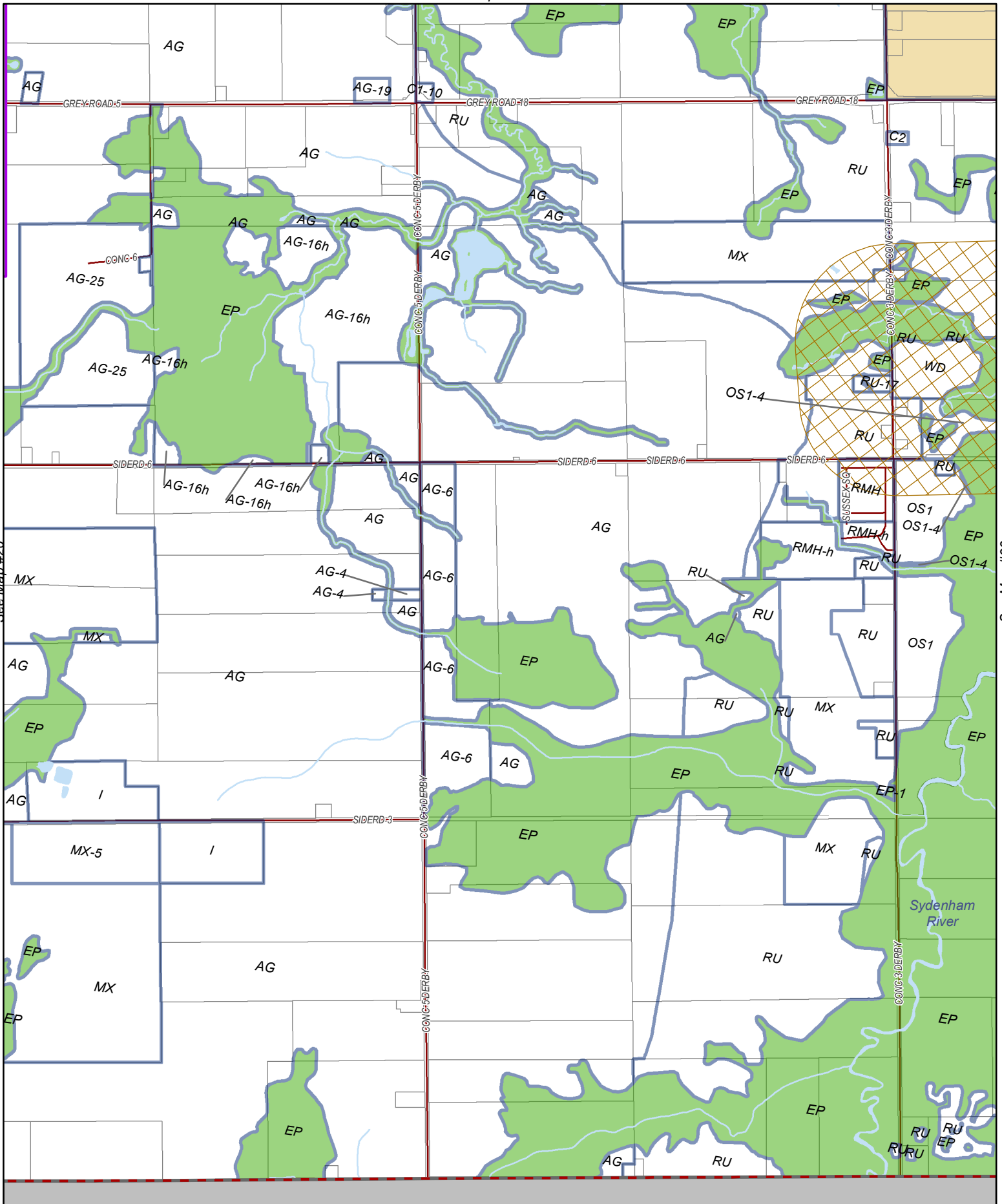
See Map #17



See Map #19

See Map #21

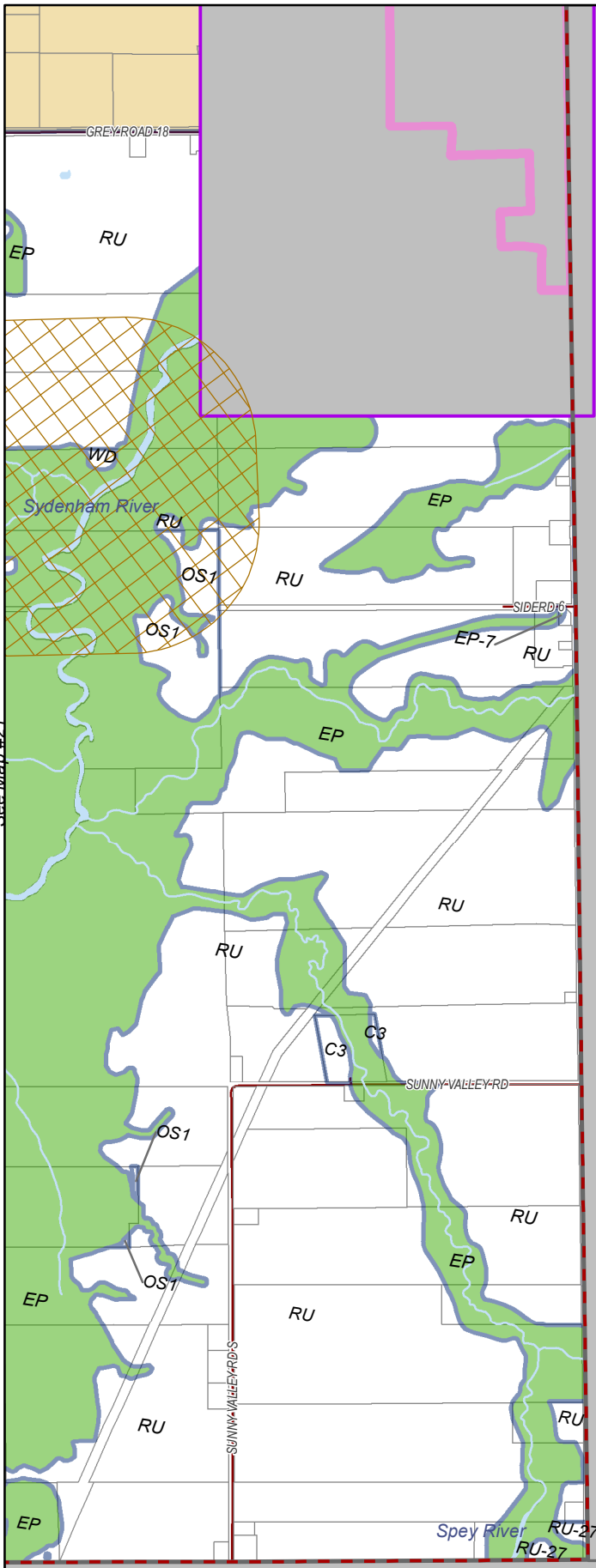




See Map #20

See Map #22



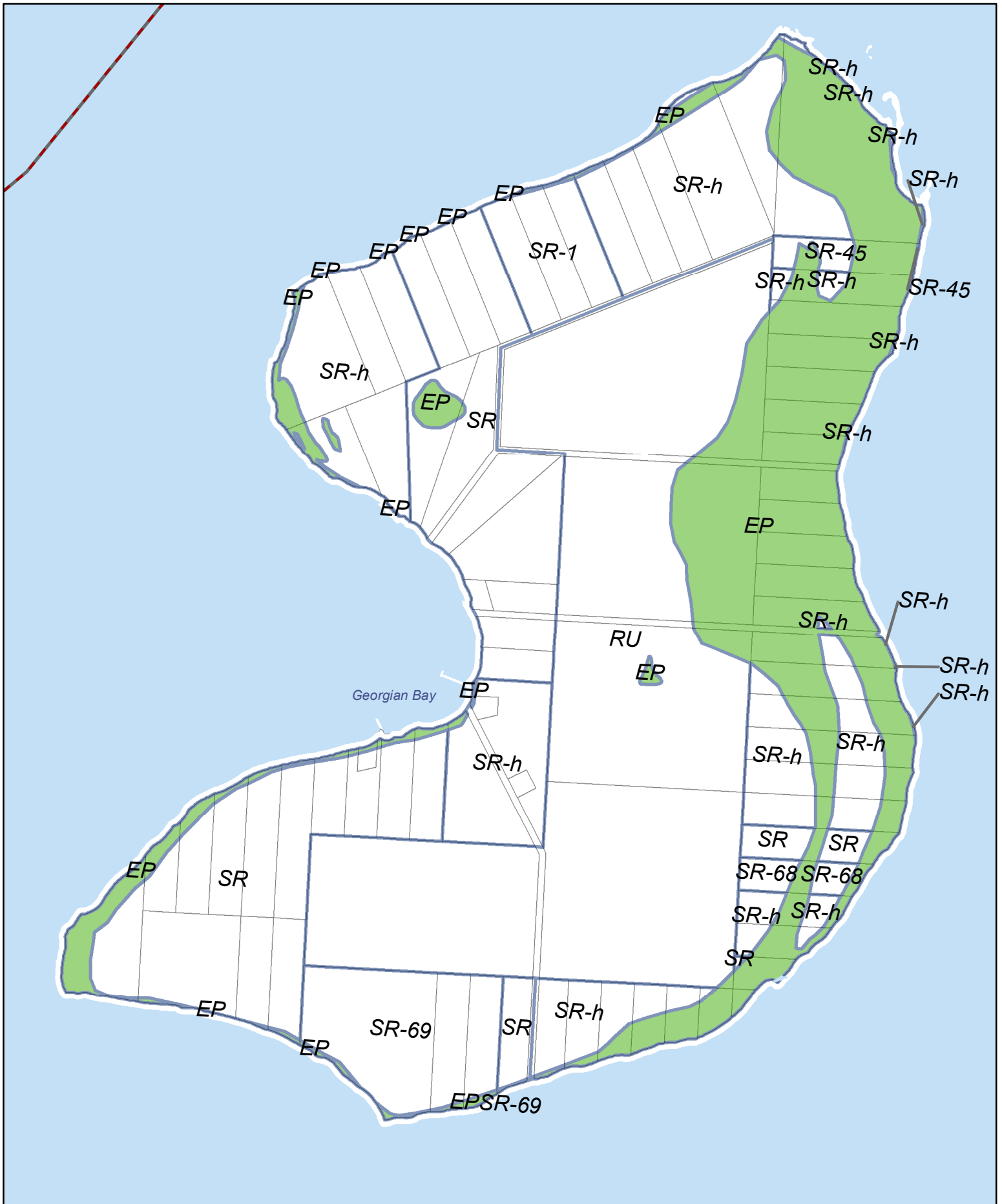


See Map #21

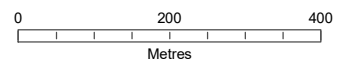
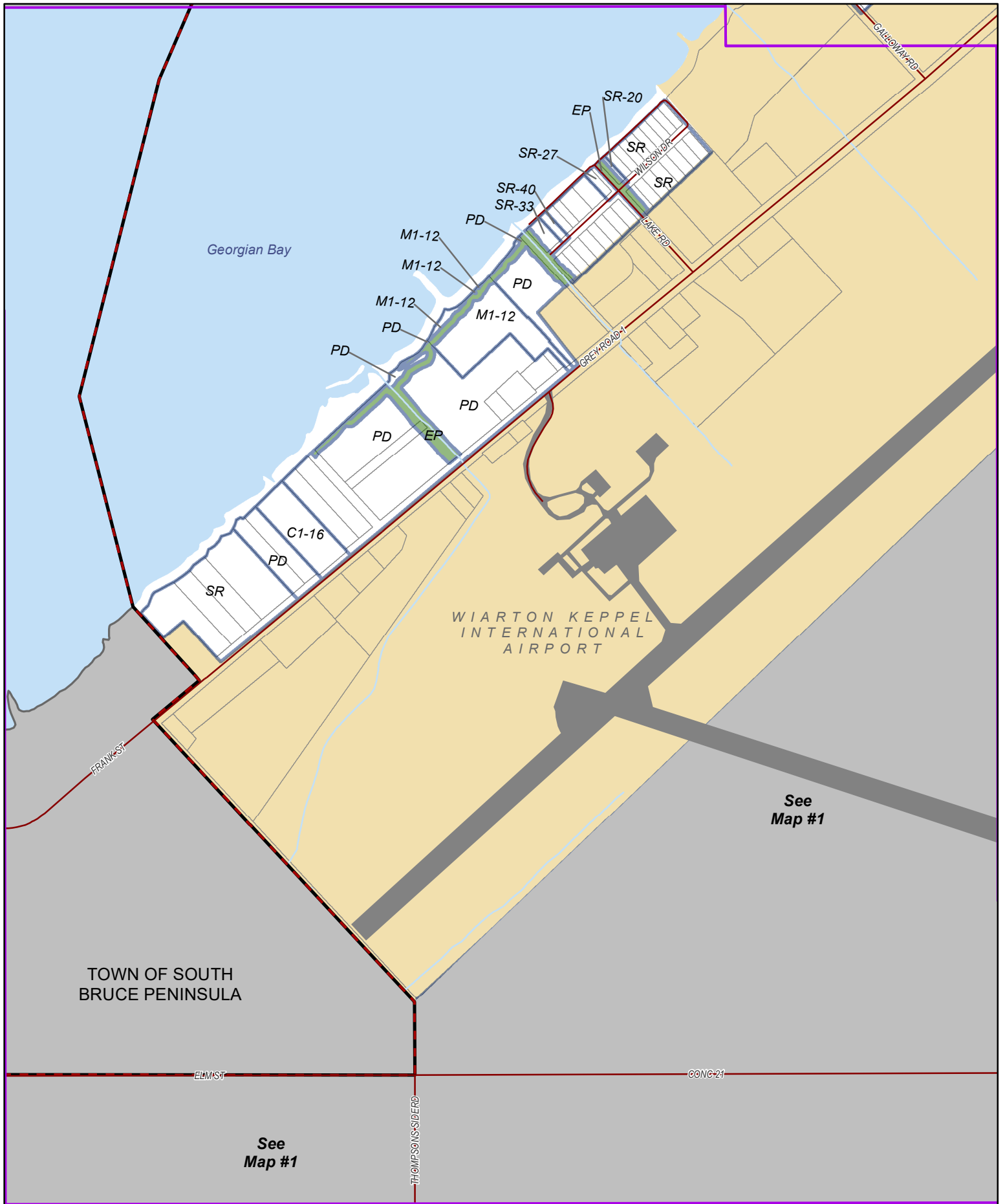
MUNICIPALITY OF MEAFORD

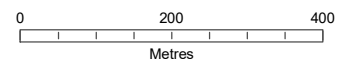
TOWNSHIP OF CHATSWORTH



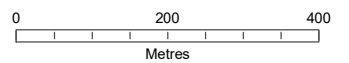
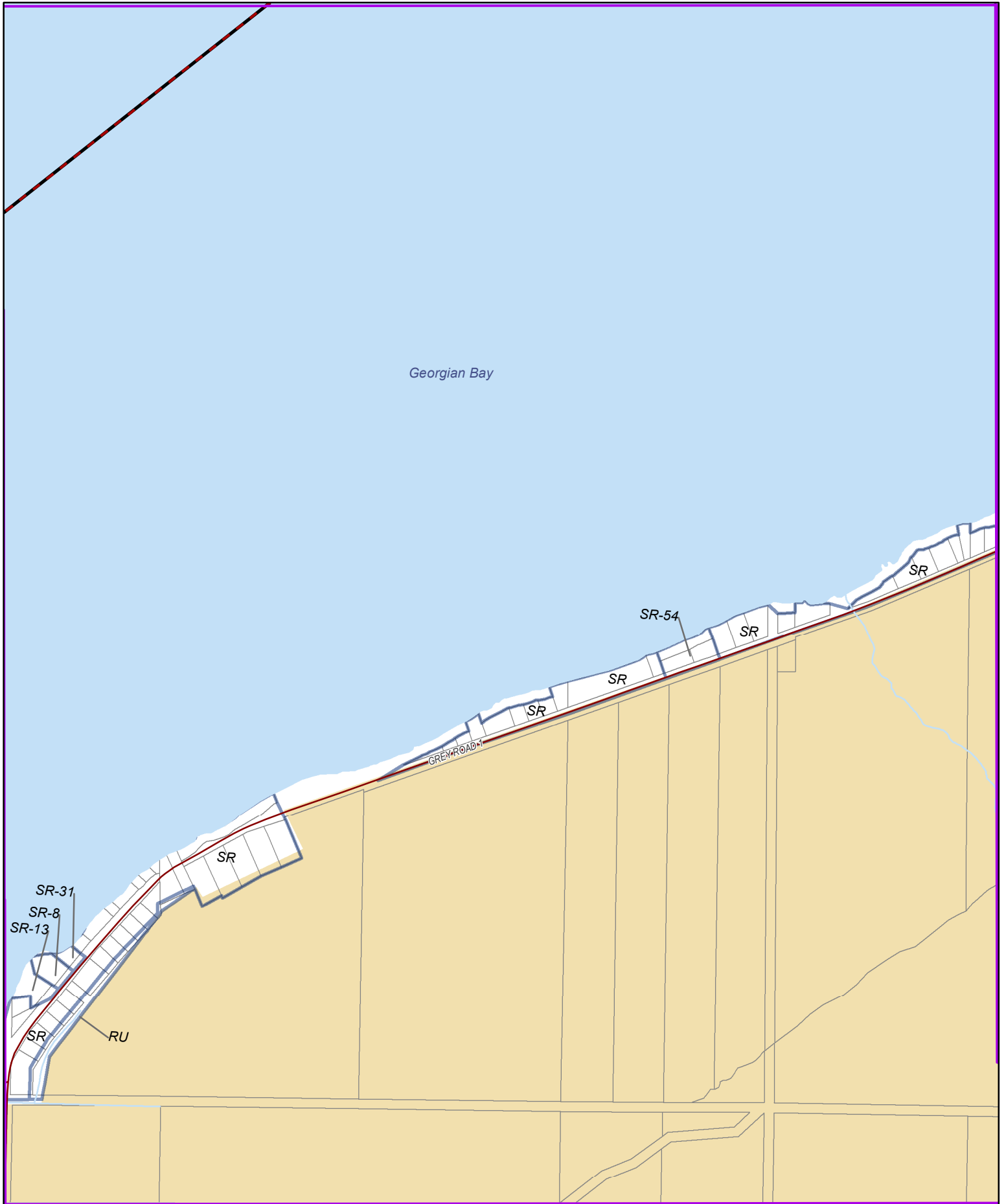


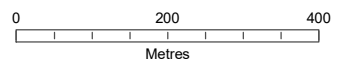
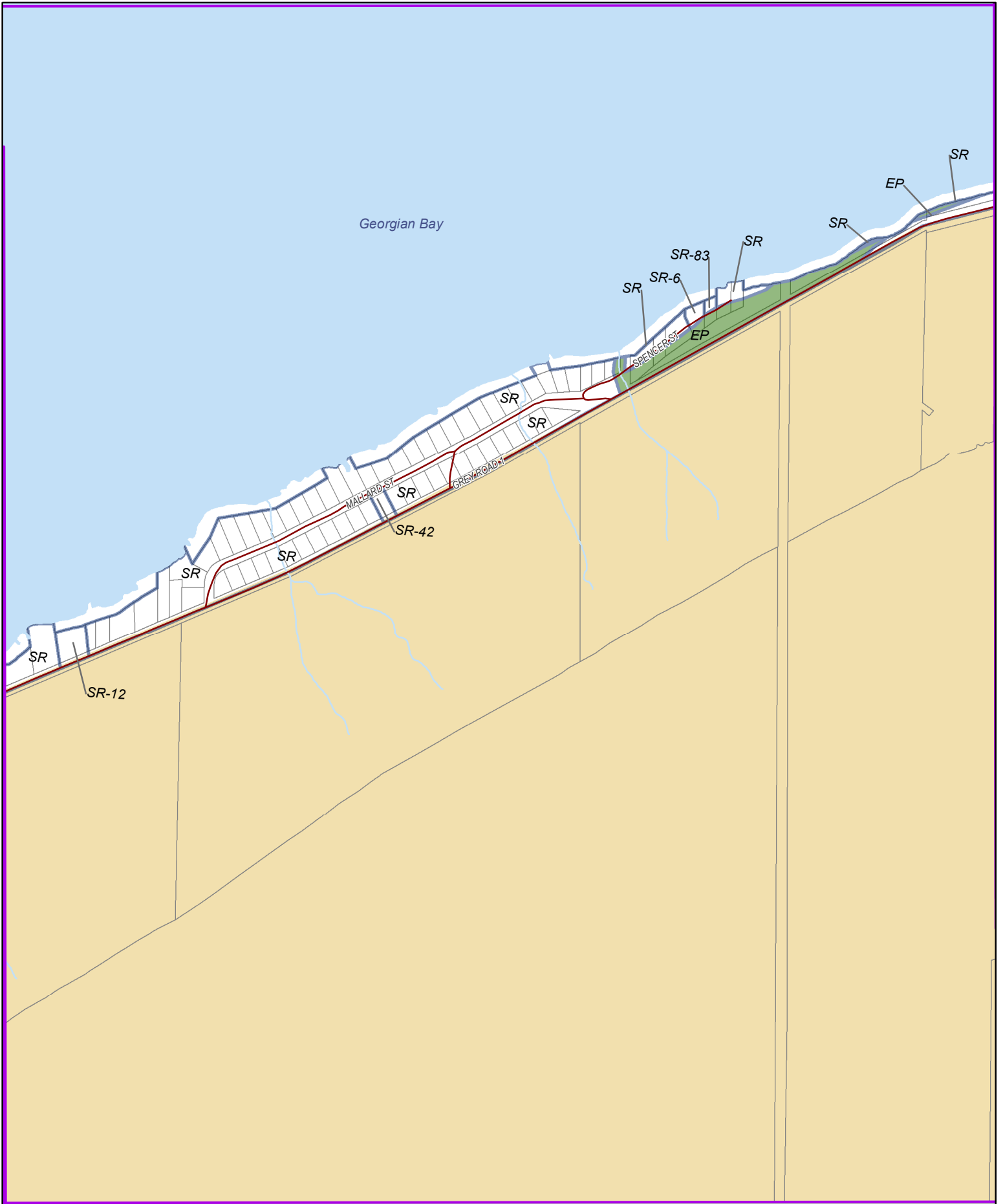


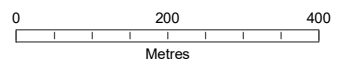


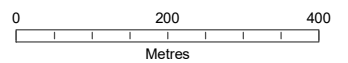
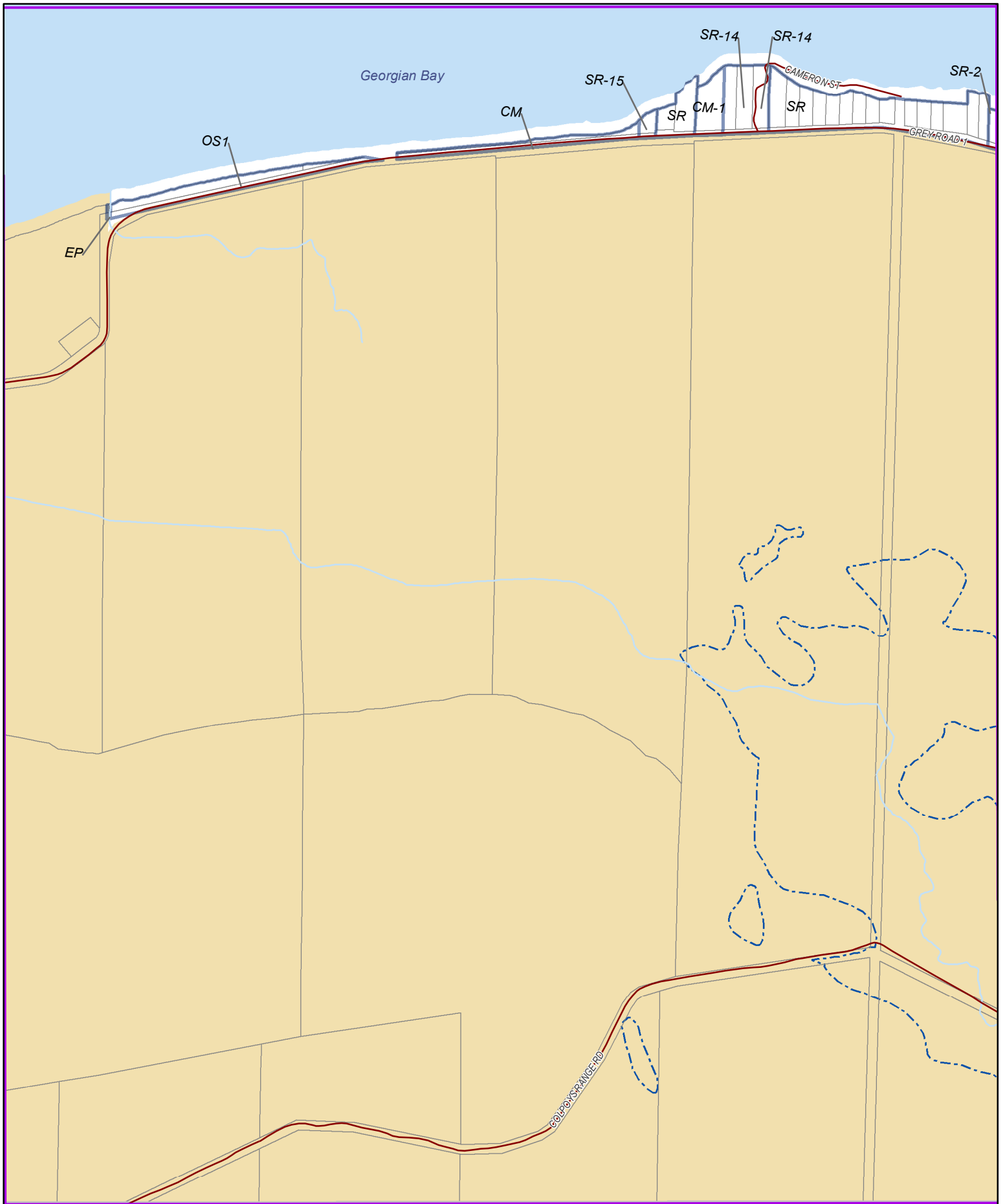


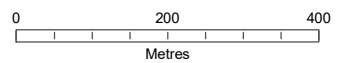
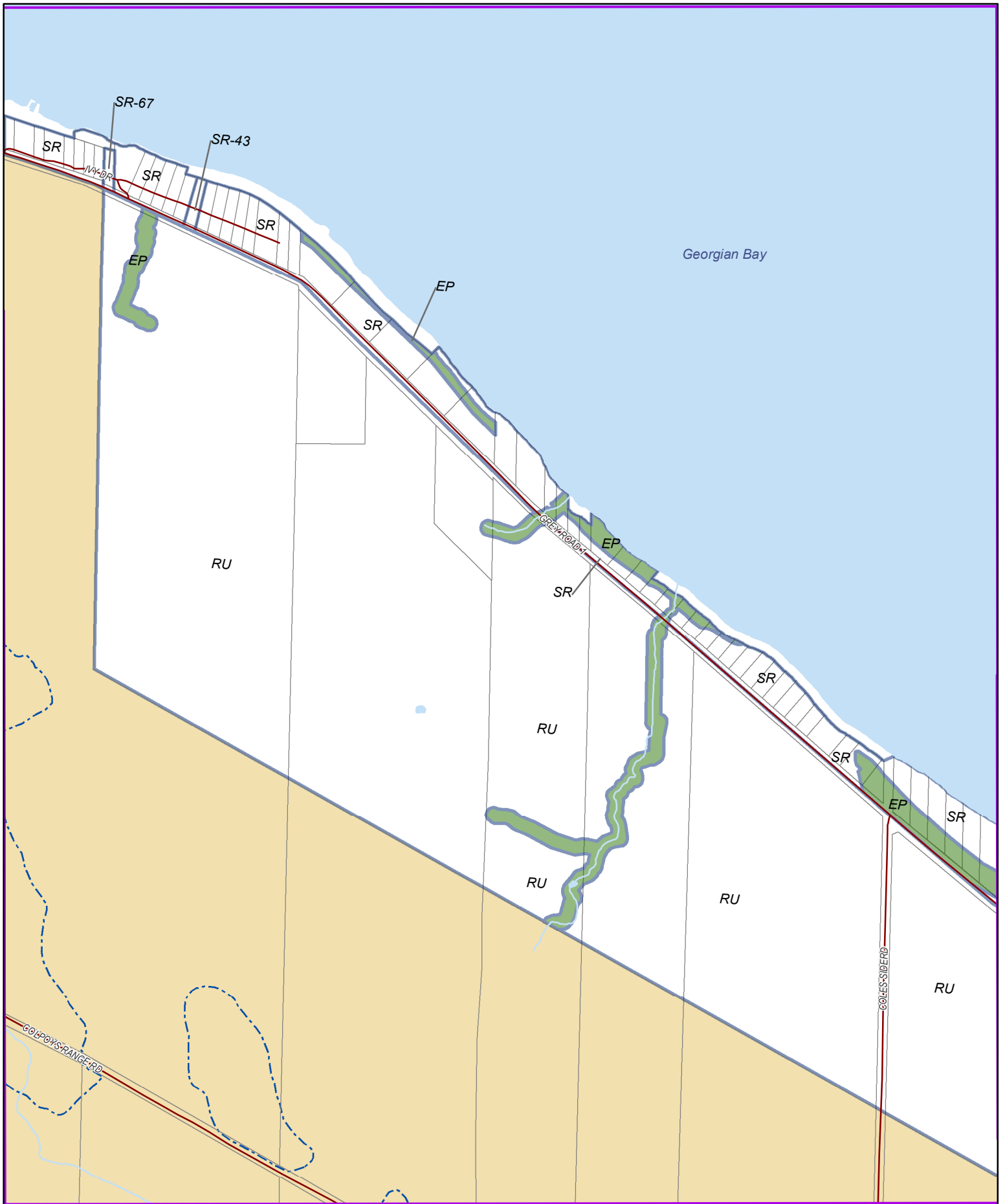
See
Map #1

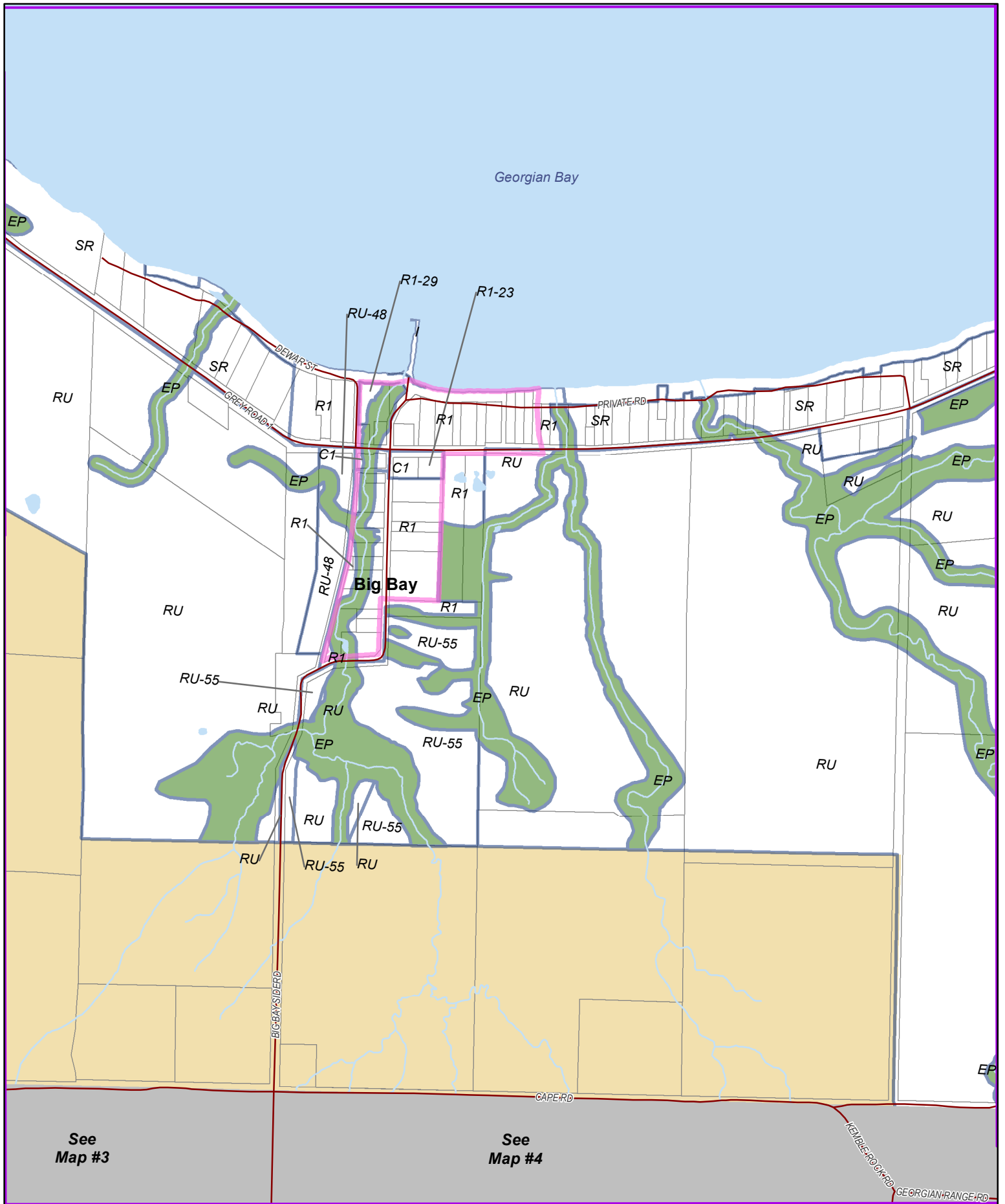






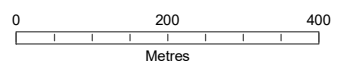


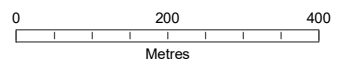
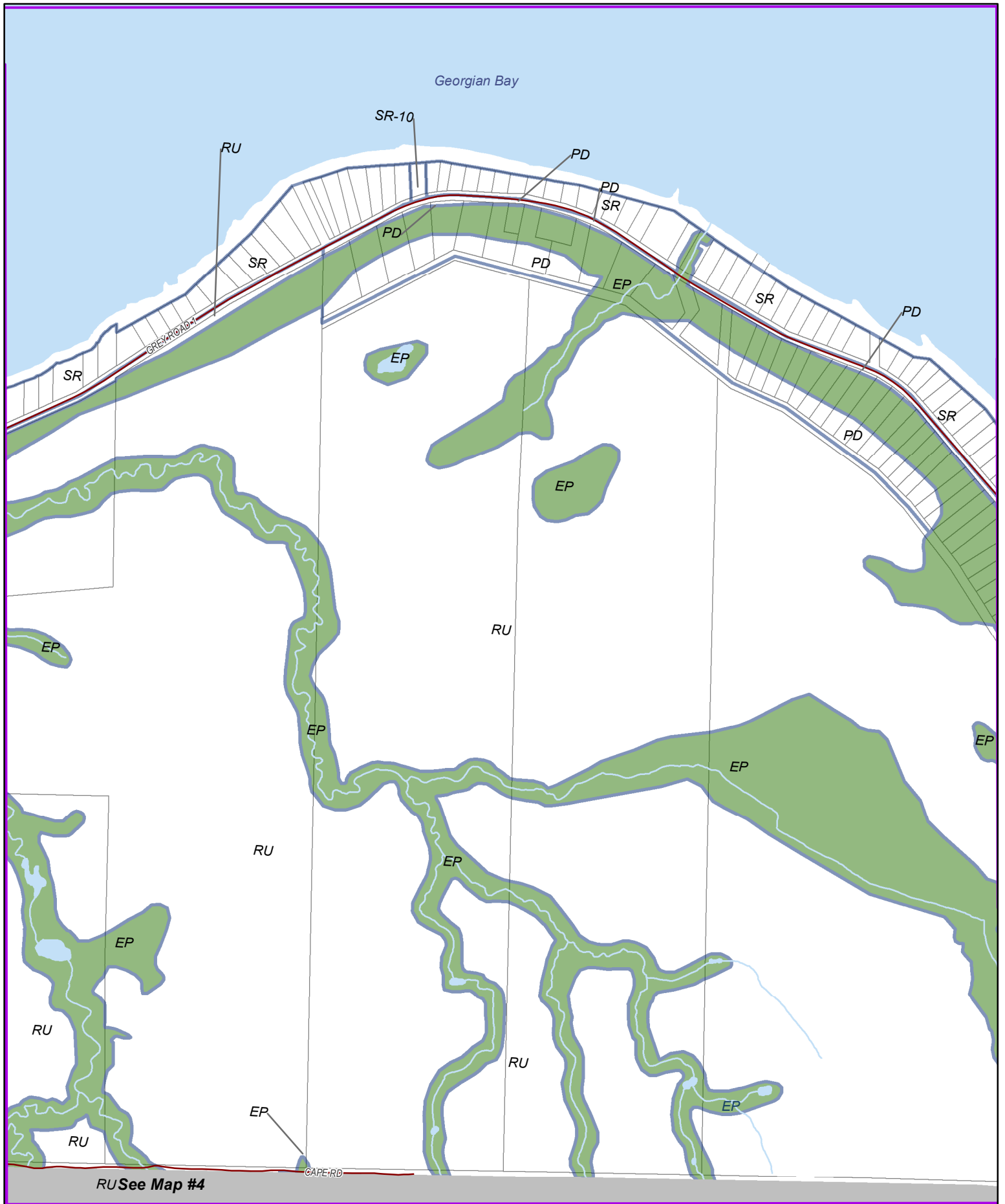


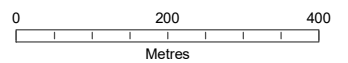


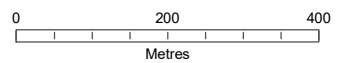
See
Map #3

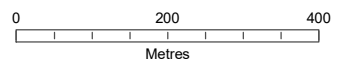
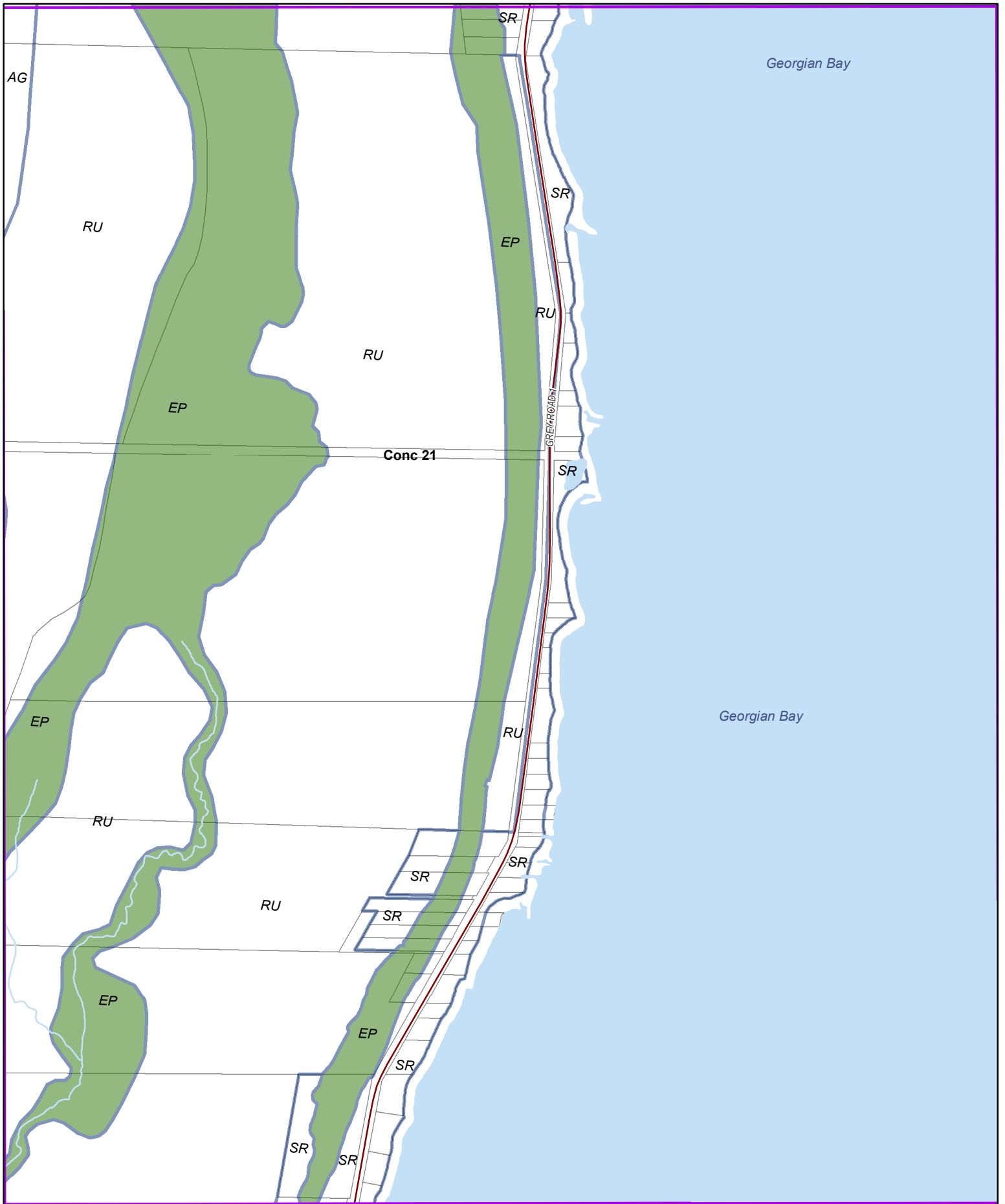
See
Map #4

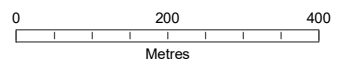


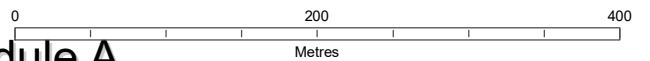
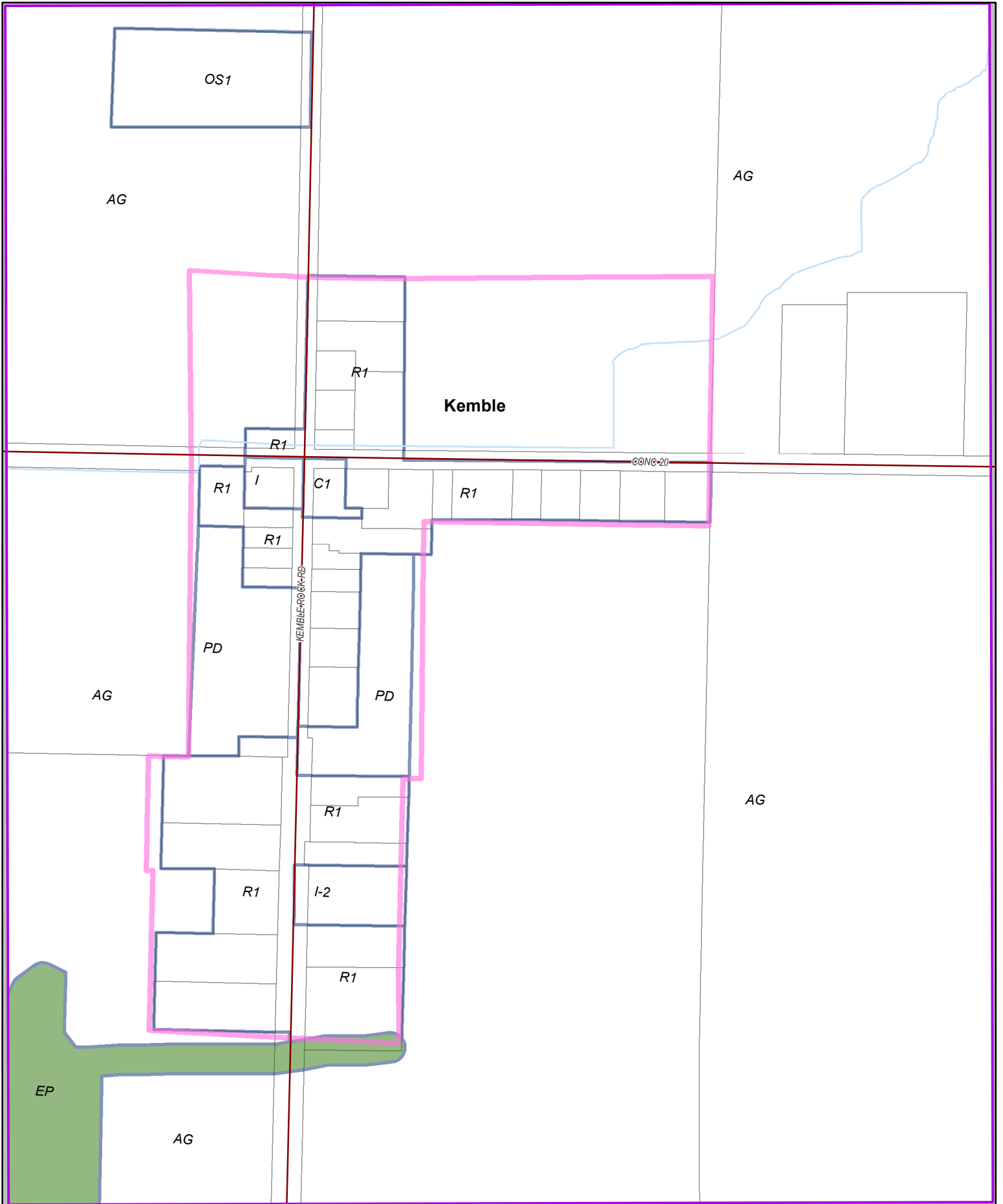


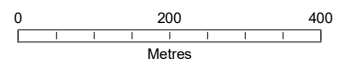


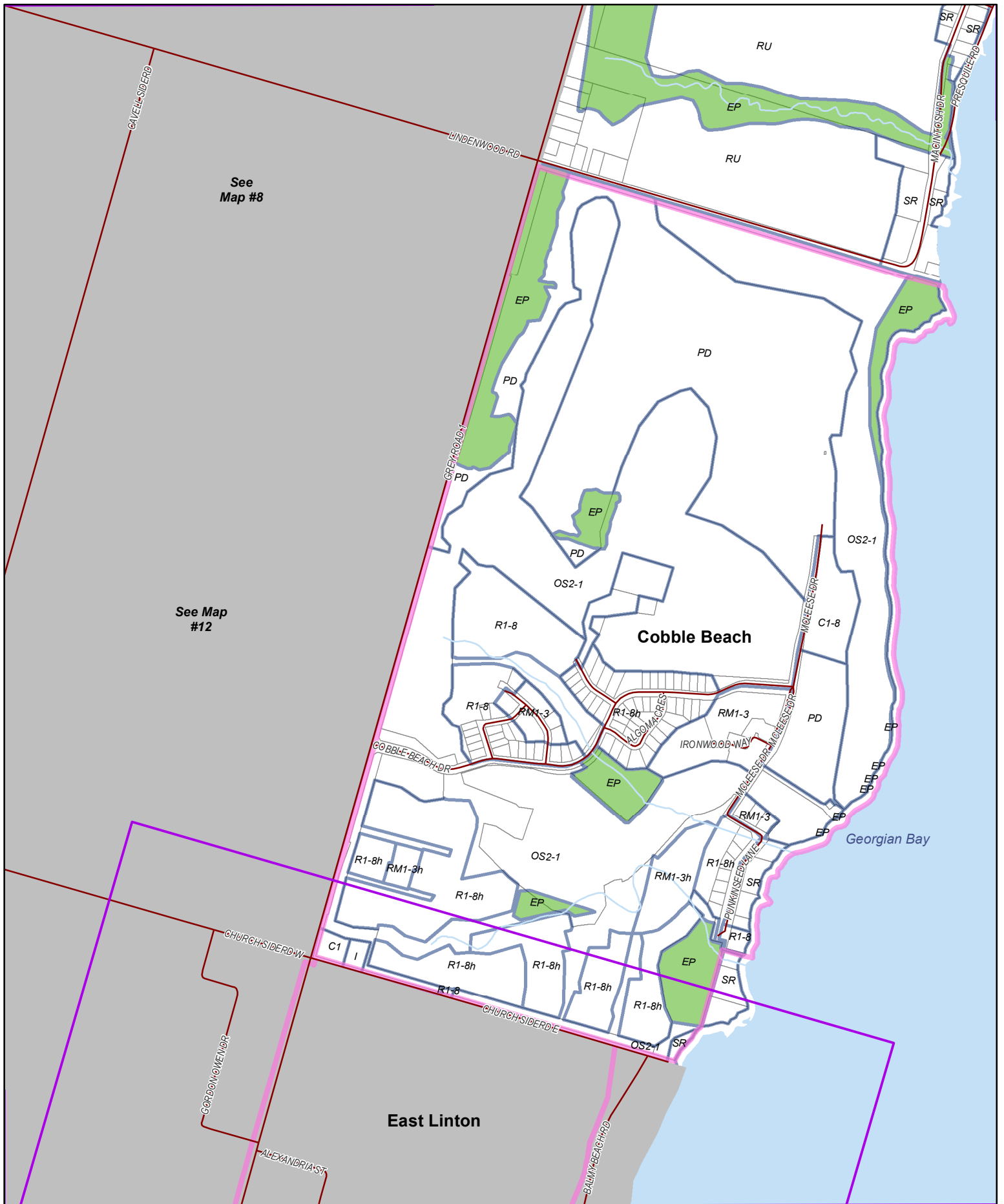












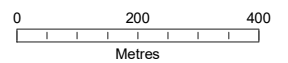
See Map #8

See Map #12

Cobble Beach

Georgian Bay

East Linton



Cobble Beach

CHURCHSIDERD'W

CHURCHSIDERD'E

GORDON'GWEN'DR

R1

PD

SR

SR

SR-25

SR-47

EP-9

R1-37

R1-37-h

R1

East Linton

OS1-3

R1-37

R1-37-h

R1-37

EP-9

R1-37-h

SR

R1-25

PD

SR

R1

RU

SR

EP

SR

RU

SR

RU

SR

R1

R1

R1

See Map #12

EP

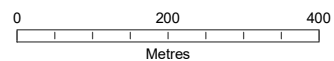
See Map #11

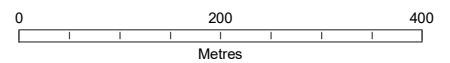
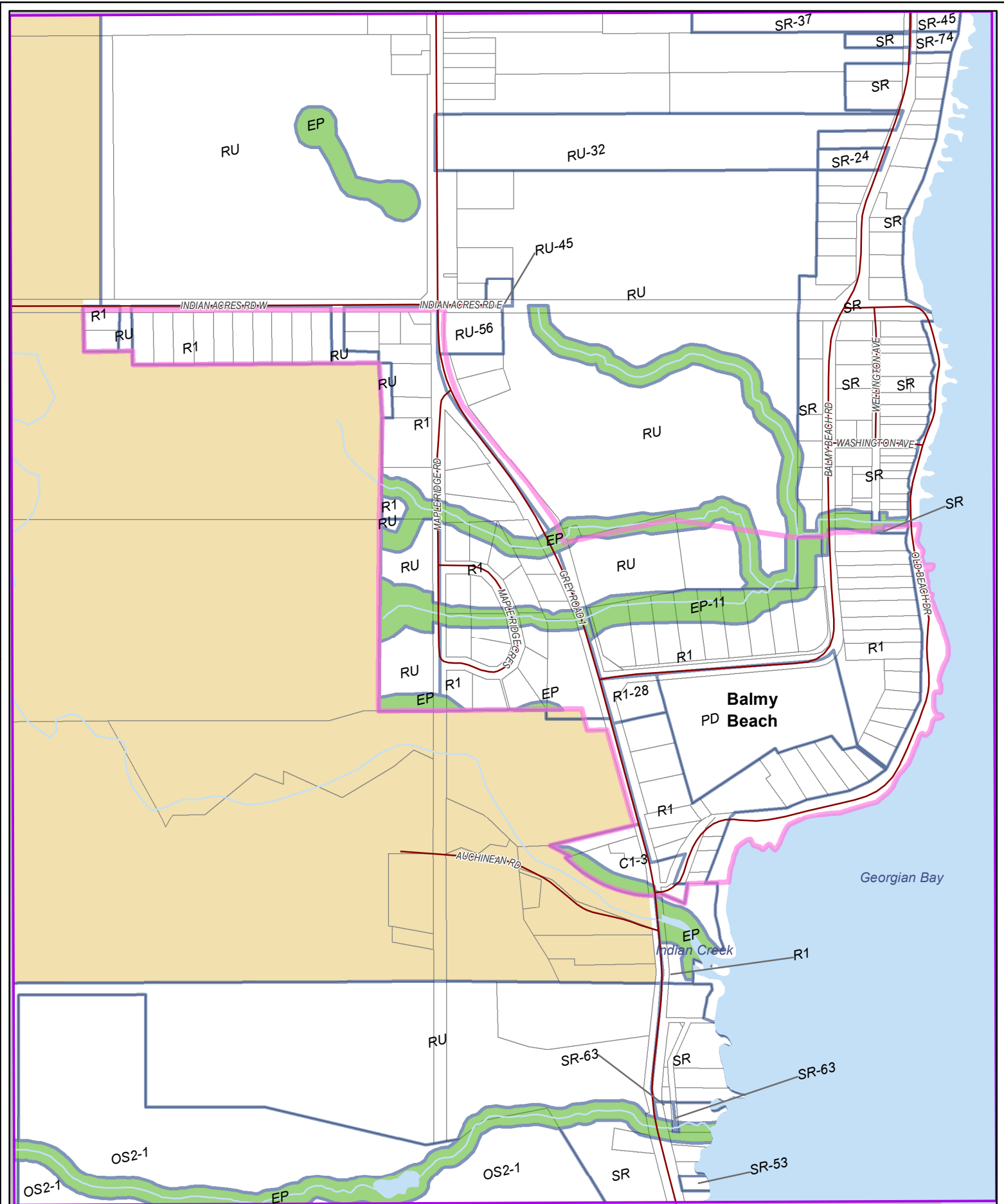
M1

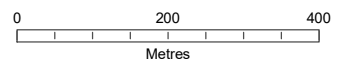
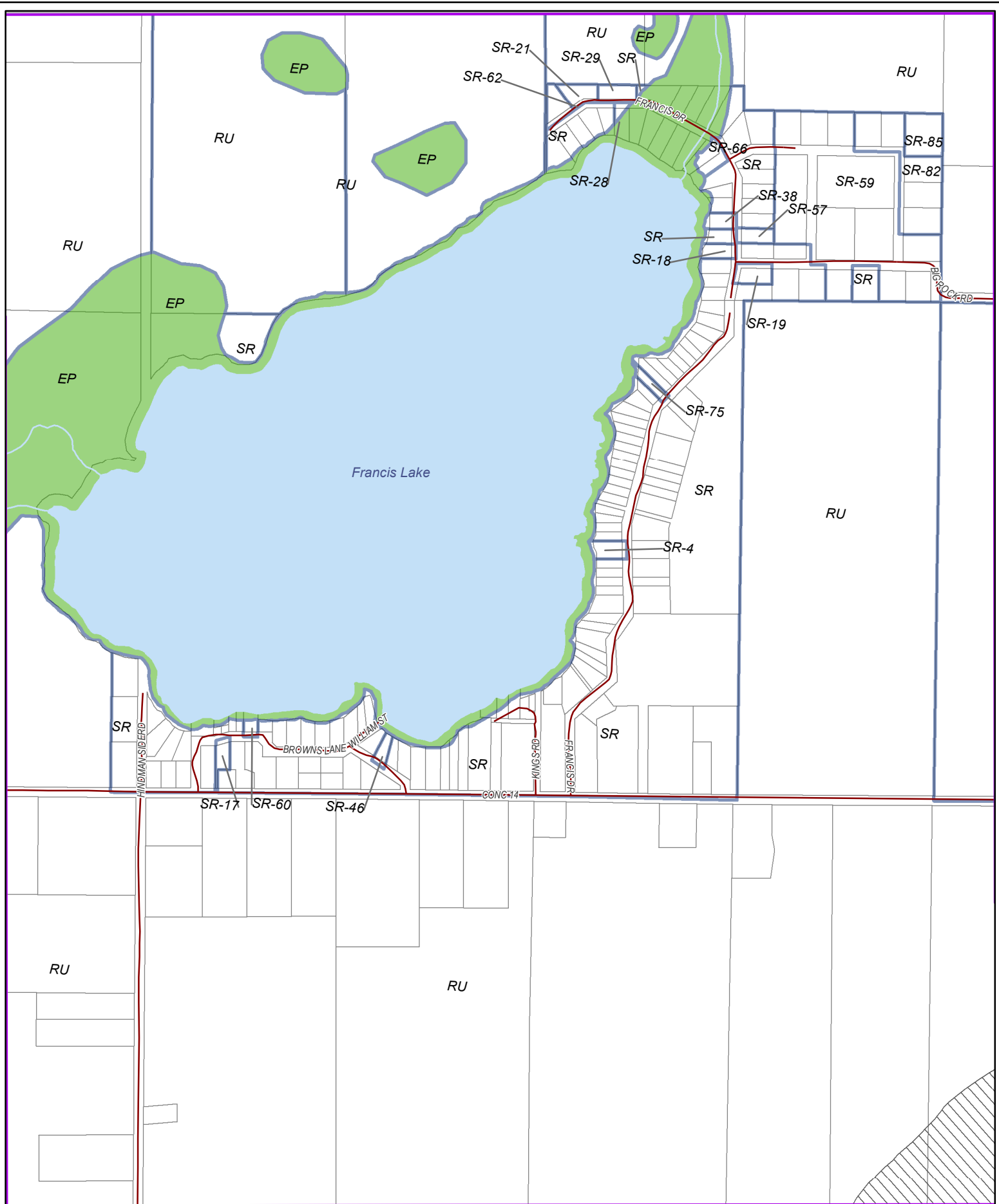
EASTLINTON'SIDERD'W

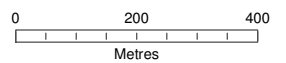
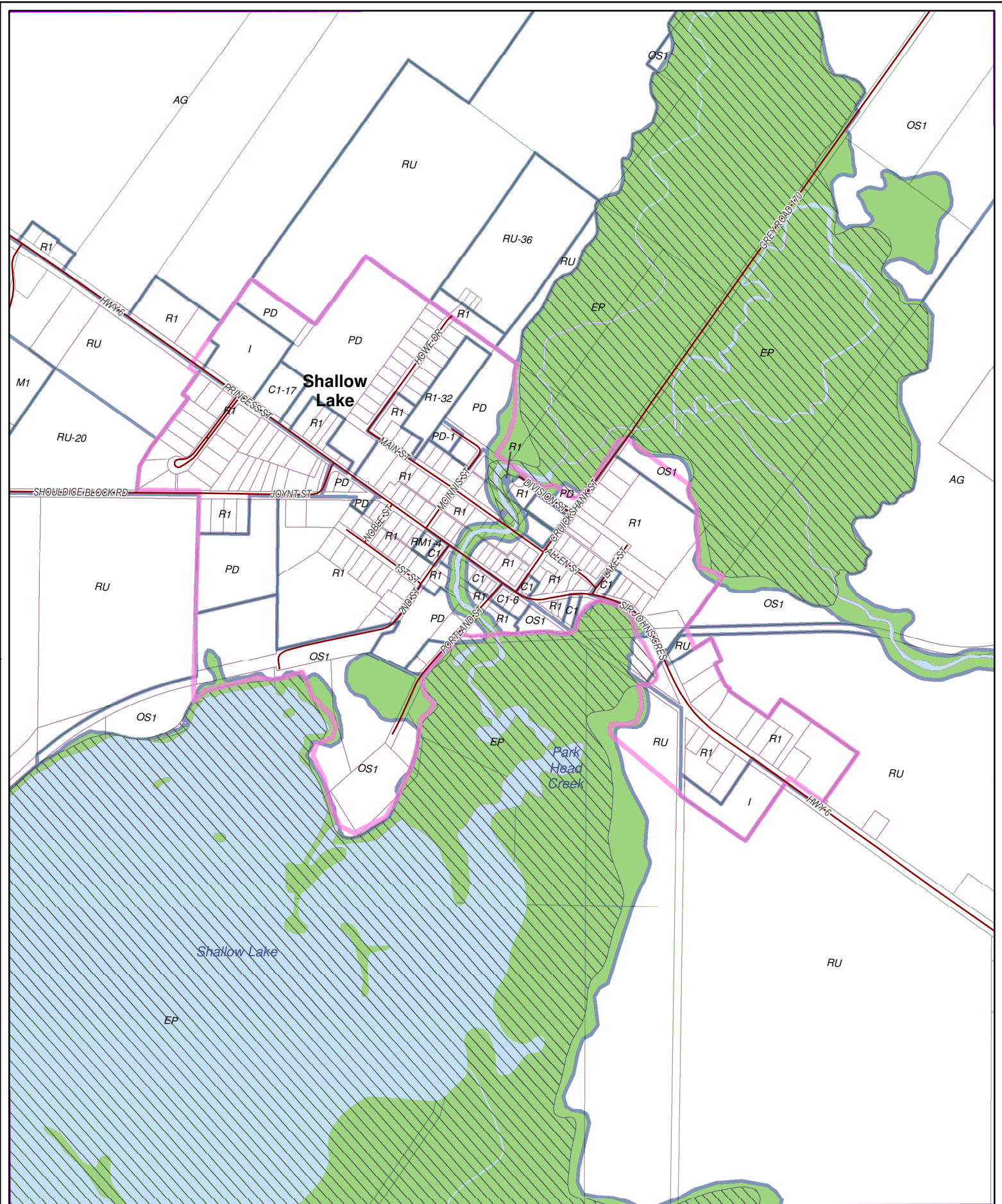
See Map #12

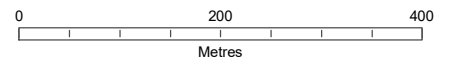
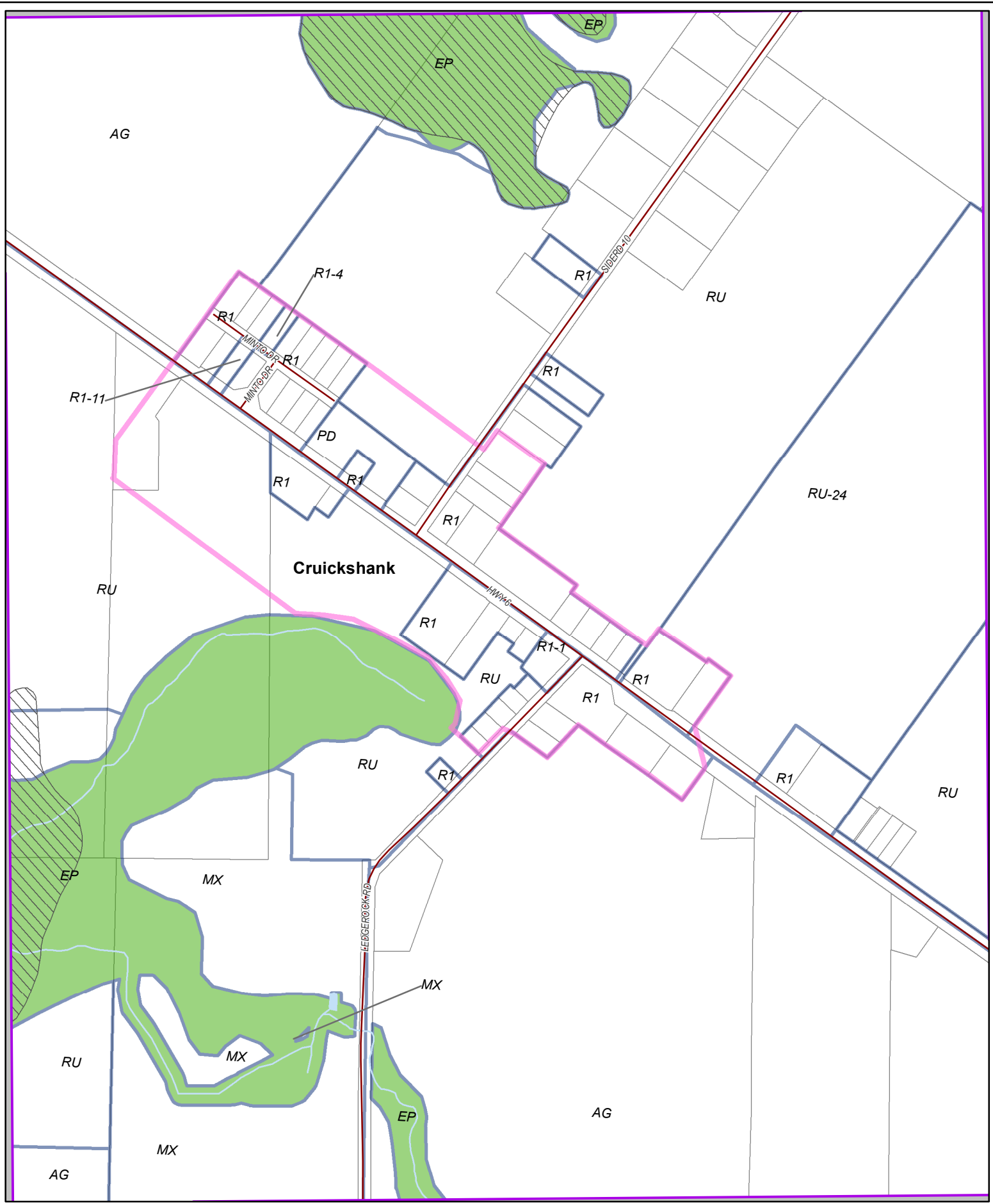
Georgian Bay

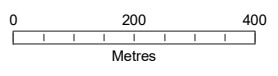
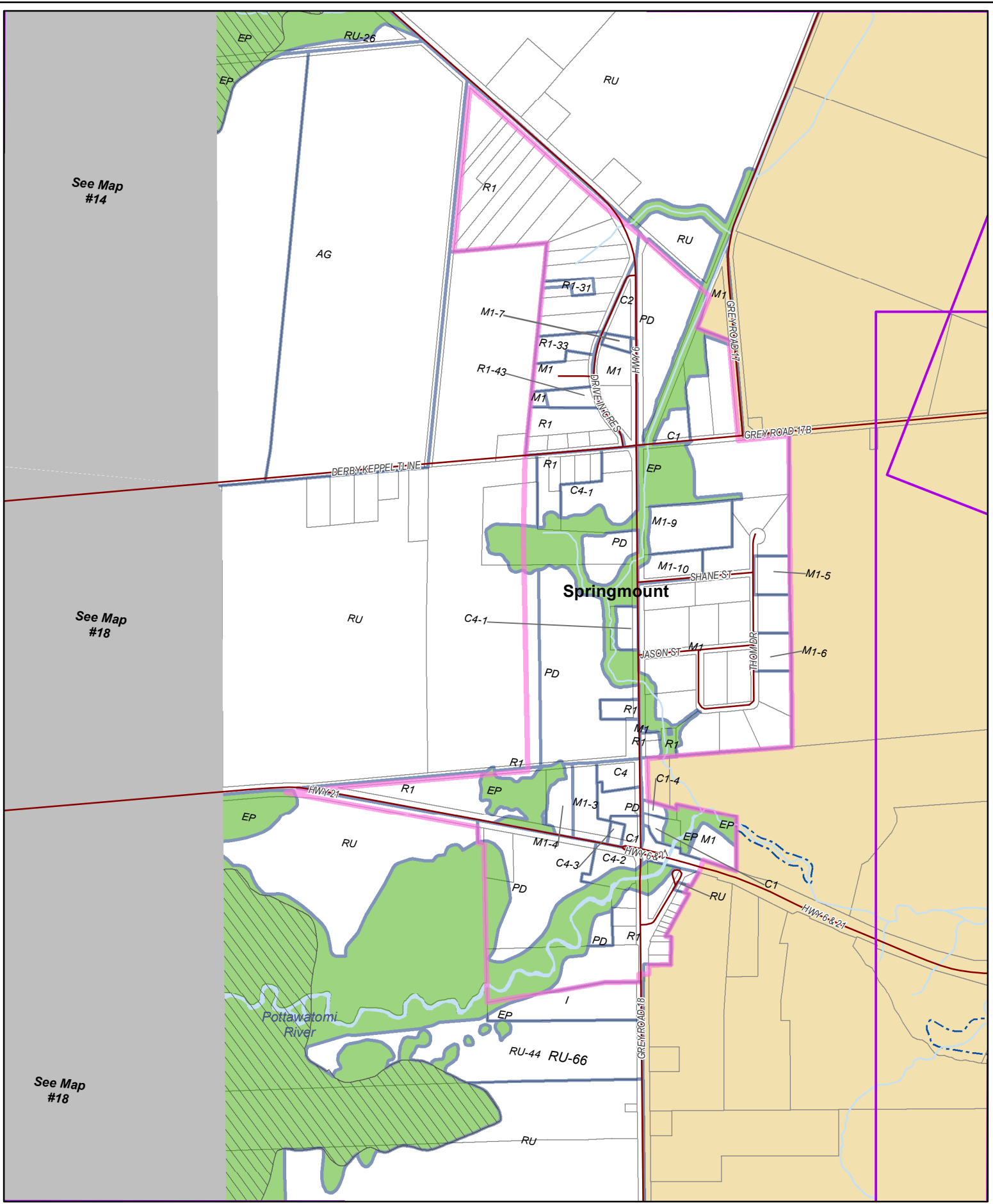


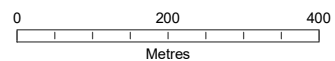
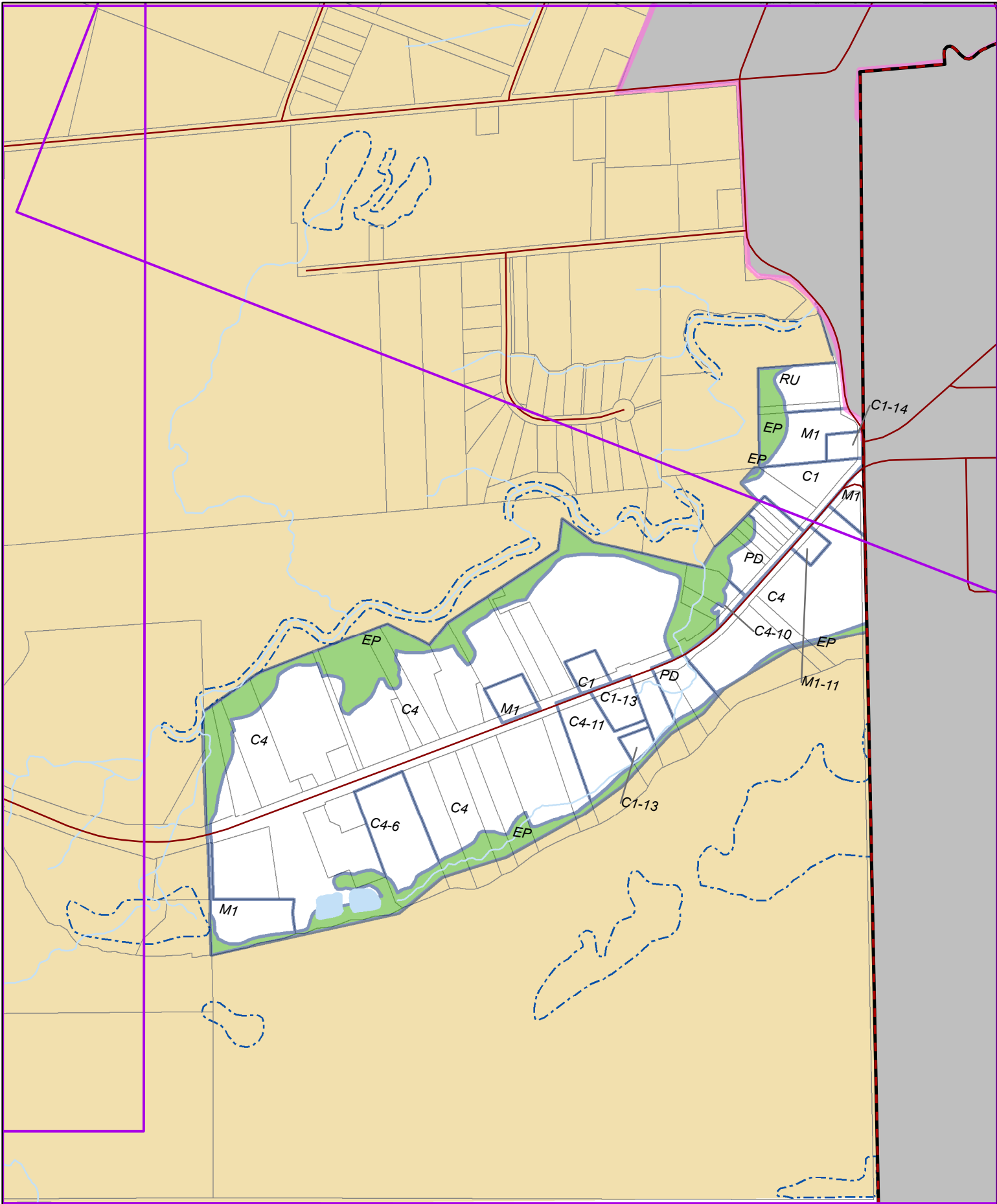


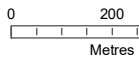
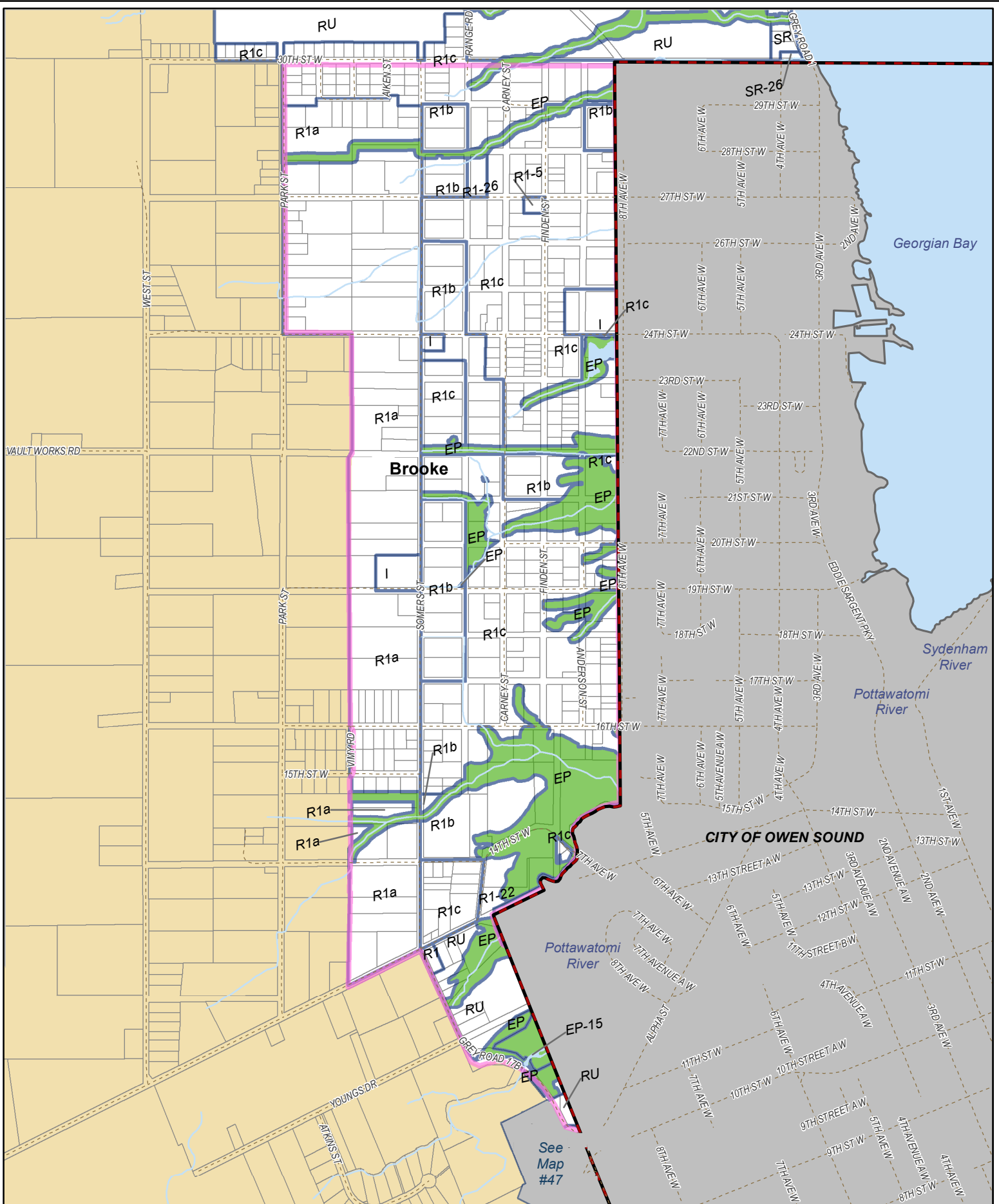












CITY OF OWEN SOUND

CITY OF OWEN SOUND

Sydenham River

Sydenham River

Sydenham River

Sydenham River

See Map #18

Creamery Hill

GREY ROAD 5

7TH ST SW

INGLIS FALLS RD

R1-NEC

BEECHWOOD DR

FOREST HILL DR

R1-16

R1-6

R1-15

R1-2

R1-17

KRAMER CRT

R1-7

EP

EP

EP

EP

EP

EP

EP

EP

EP

EP

EP

EP

EP

R1-39

R1

R1

R1

R1

R1

R1

R1

R1

R1

R1

R1

R1

R1

R1

R1

R1

R1

R1

R1

R1

R1

R1

R1

R1

R1

R1

EP

EP

EP

EP

EP

EP

EP

EP

EP

EP

EP

EP

EP

EP

EP

EP

EP

EP

EP

EP

EP

EP

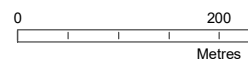
EP

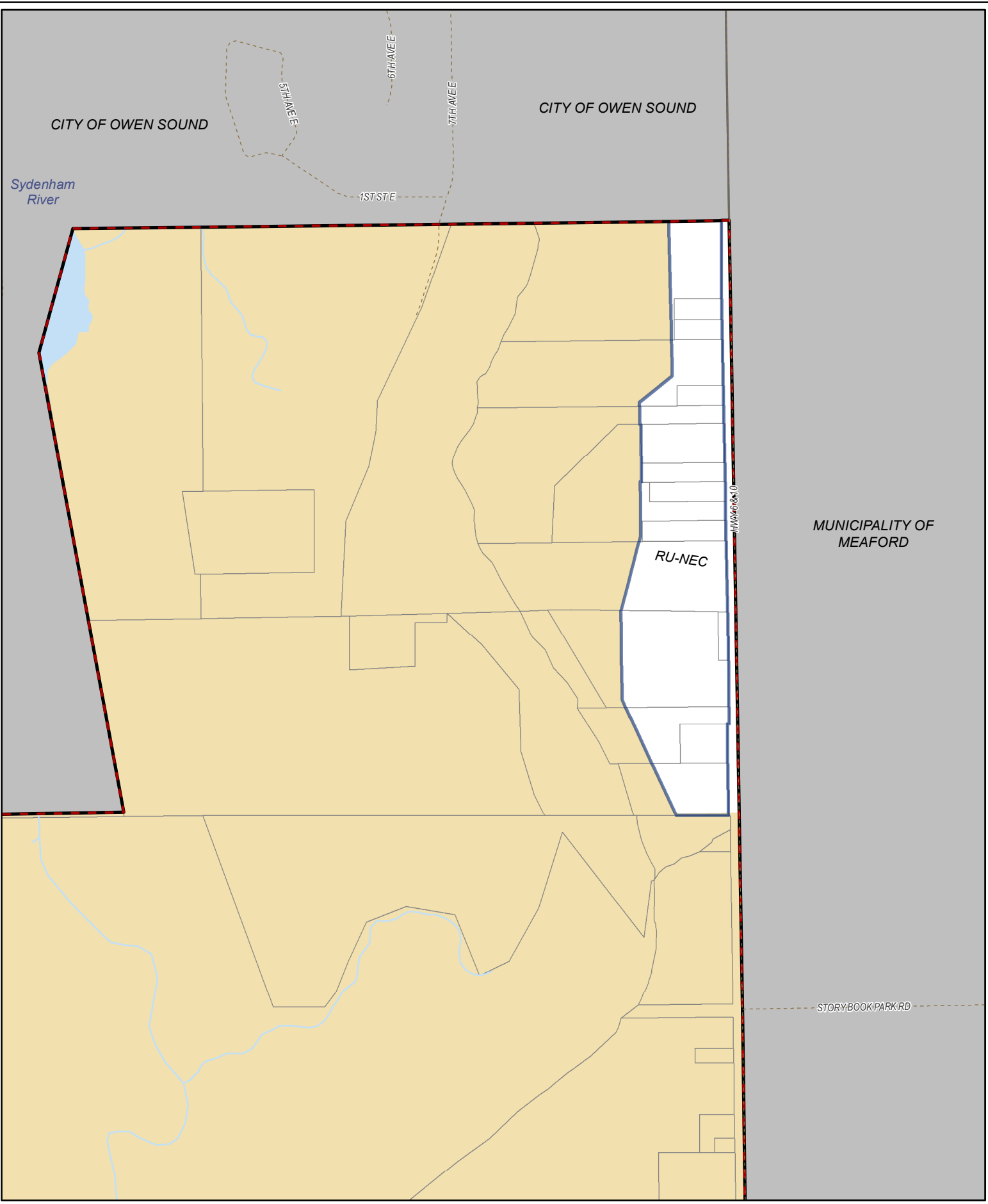
EP

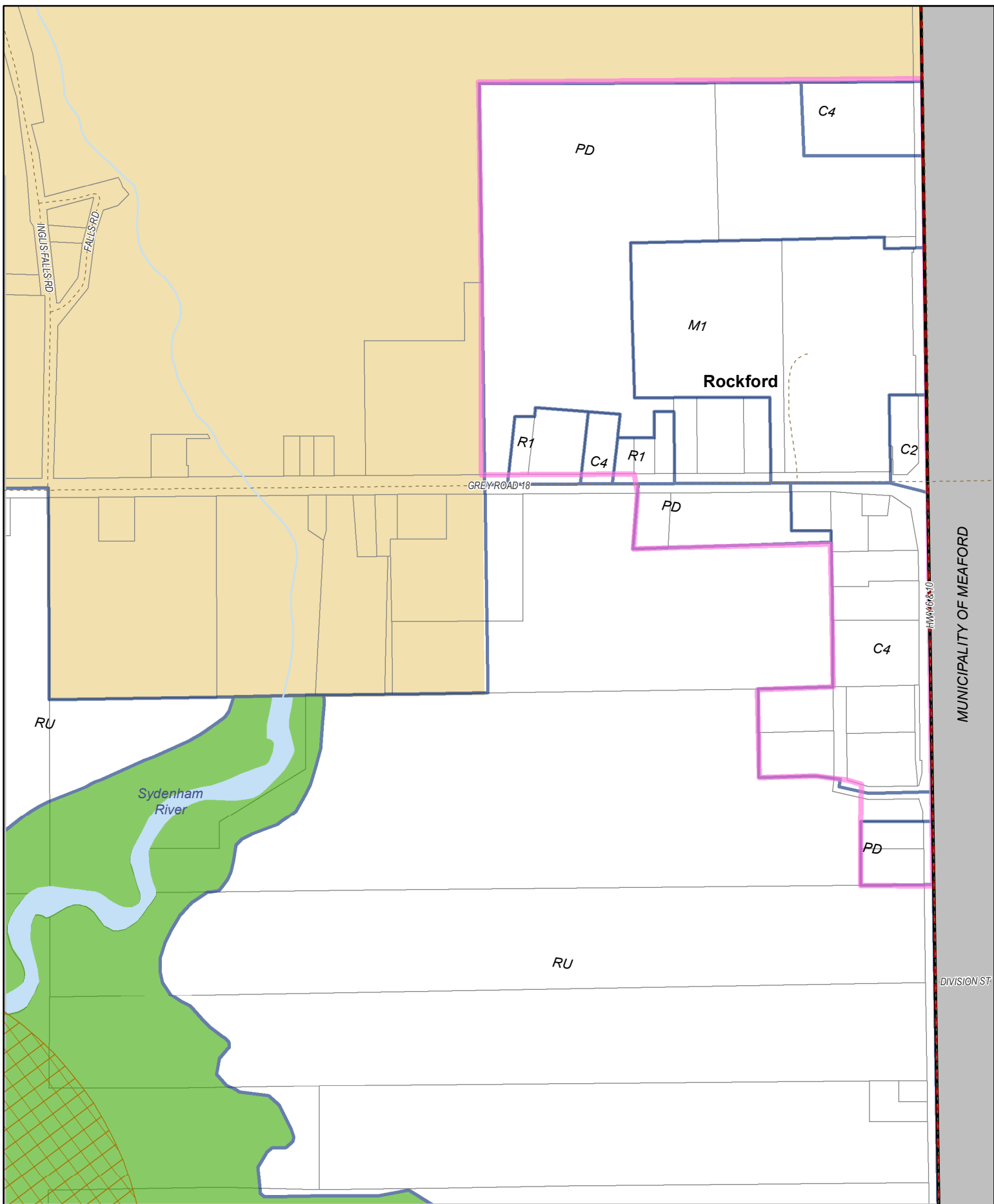
EP

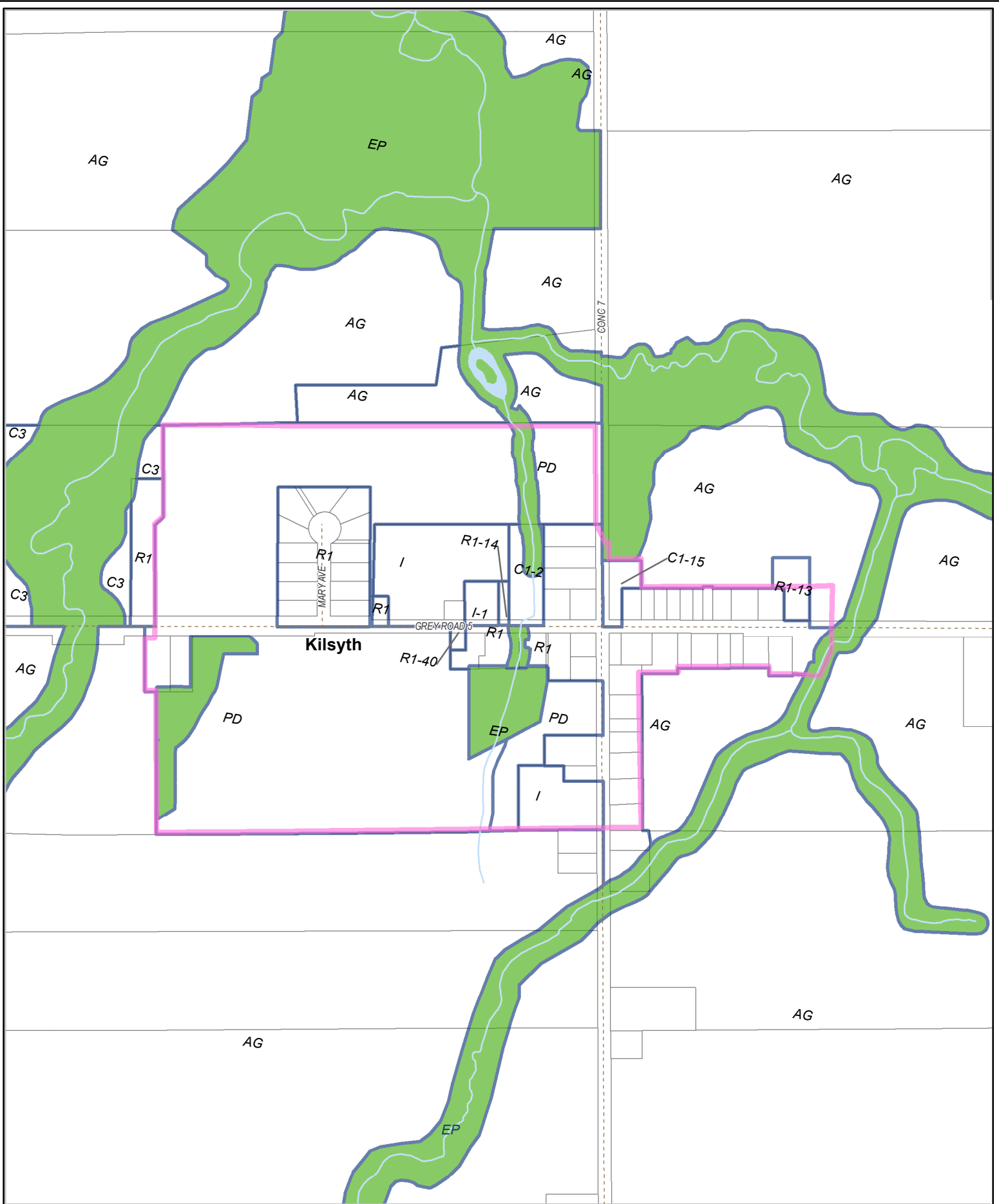
EP

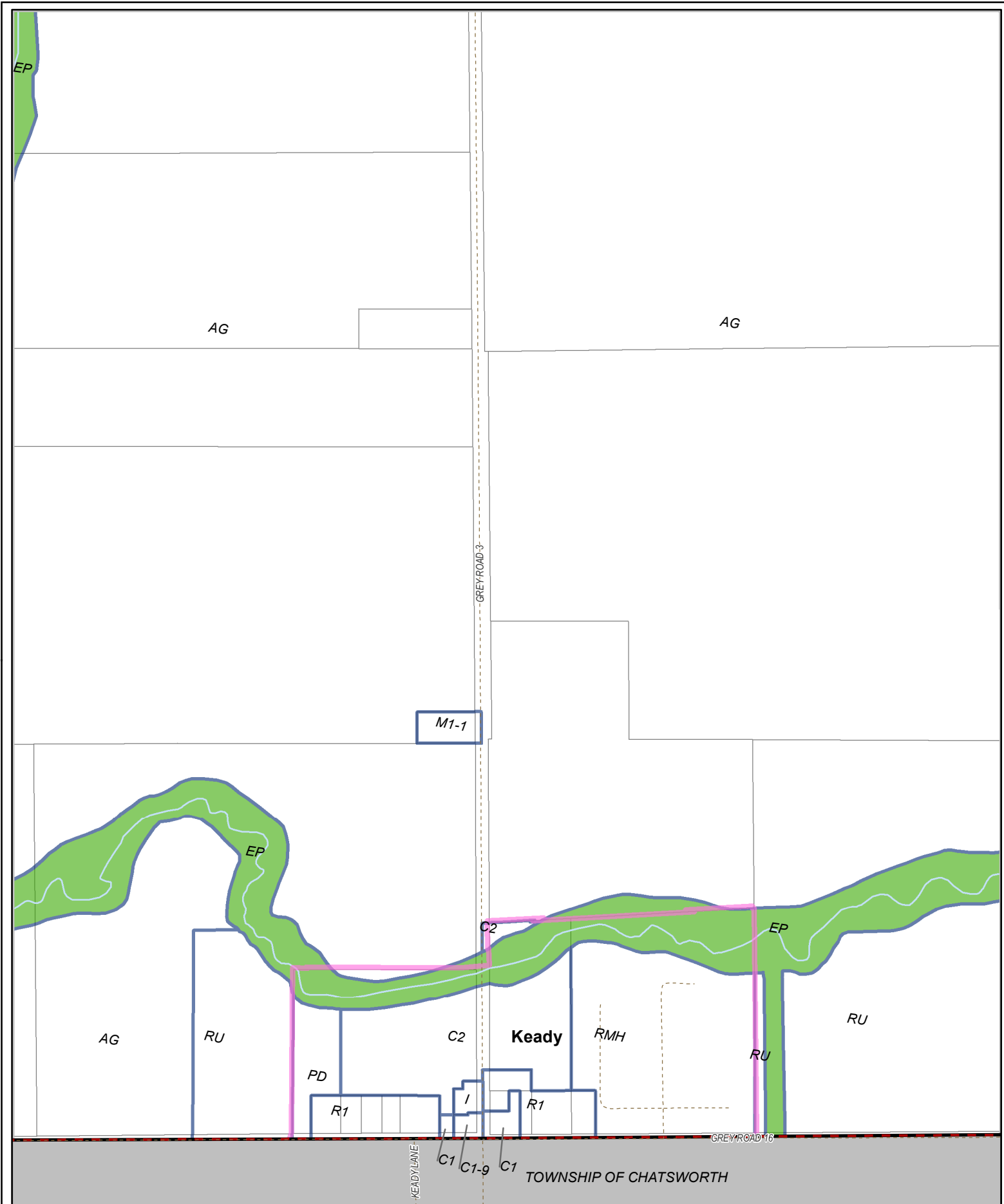
EP

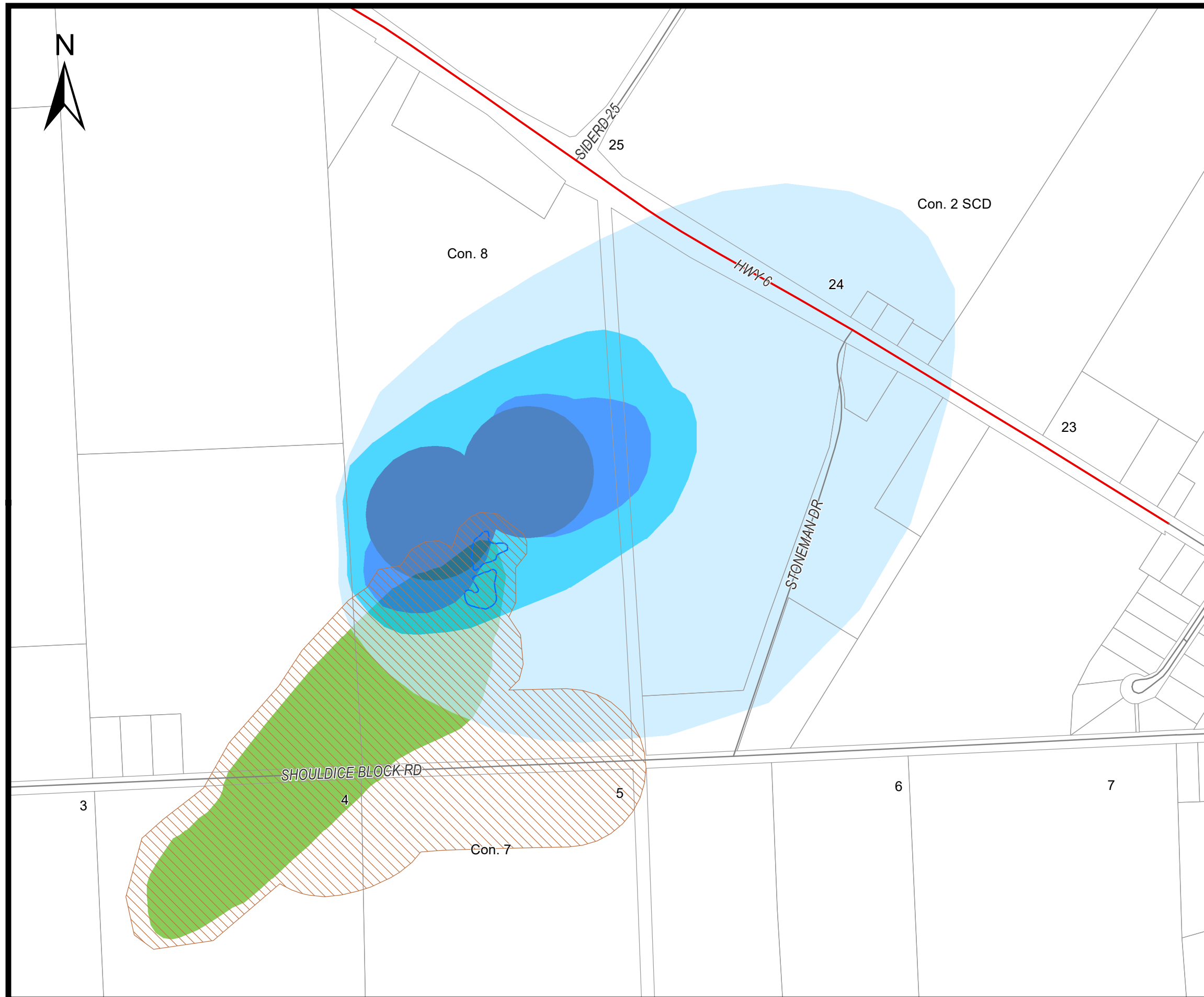






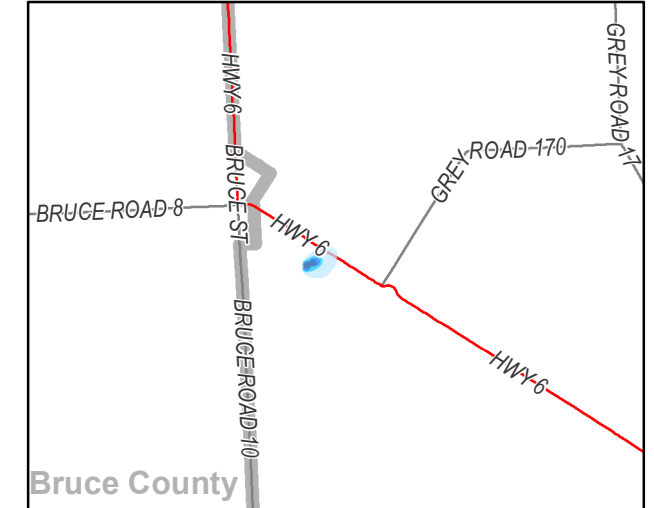






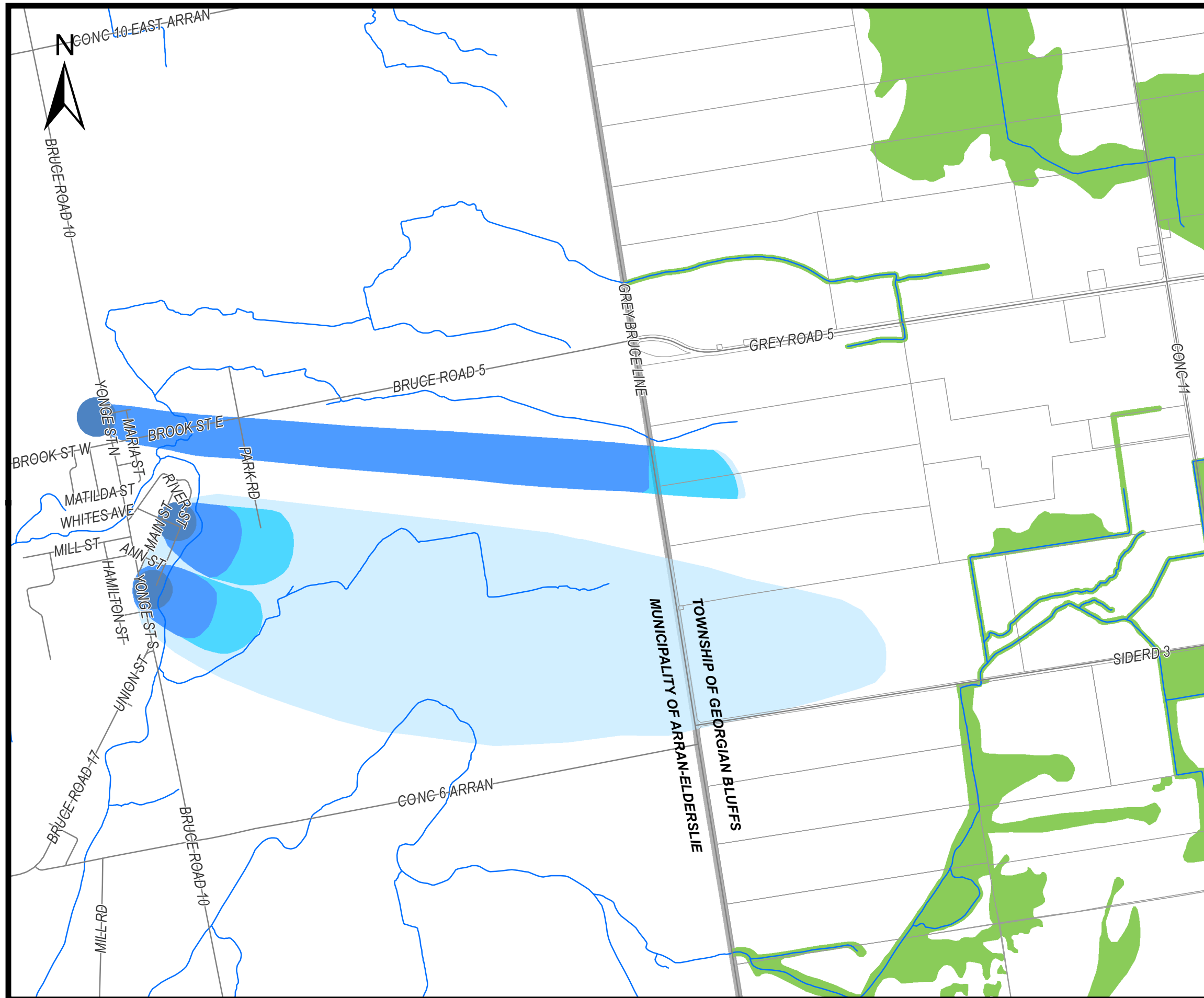
**ZONING BY-LAW 2020-020
SCHEDULE B1
SHALLOW LAKE WELL SUPPLY**

Wellhead Protection Area



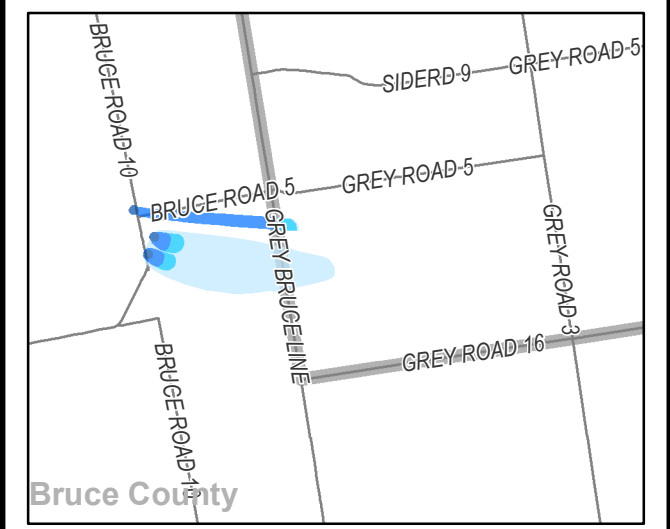
- Wellhead Protection Area**
- Zone A
 - Zone B
 - Zone C
 - Zone D
 - Zone E - Surface Water Influence
 - Municipal Boundary
 - Environmental Protection
 - Waterbody
 - Waterway
 - Other Road
 - County Road or Provincial Highway

Scale: 6,000
December 5, 2019



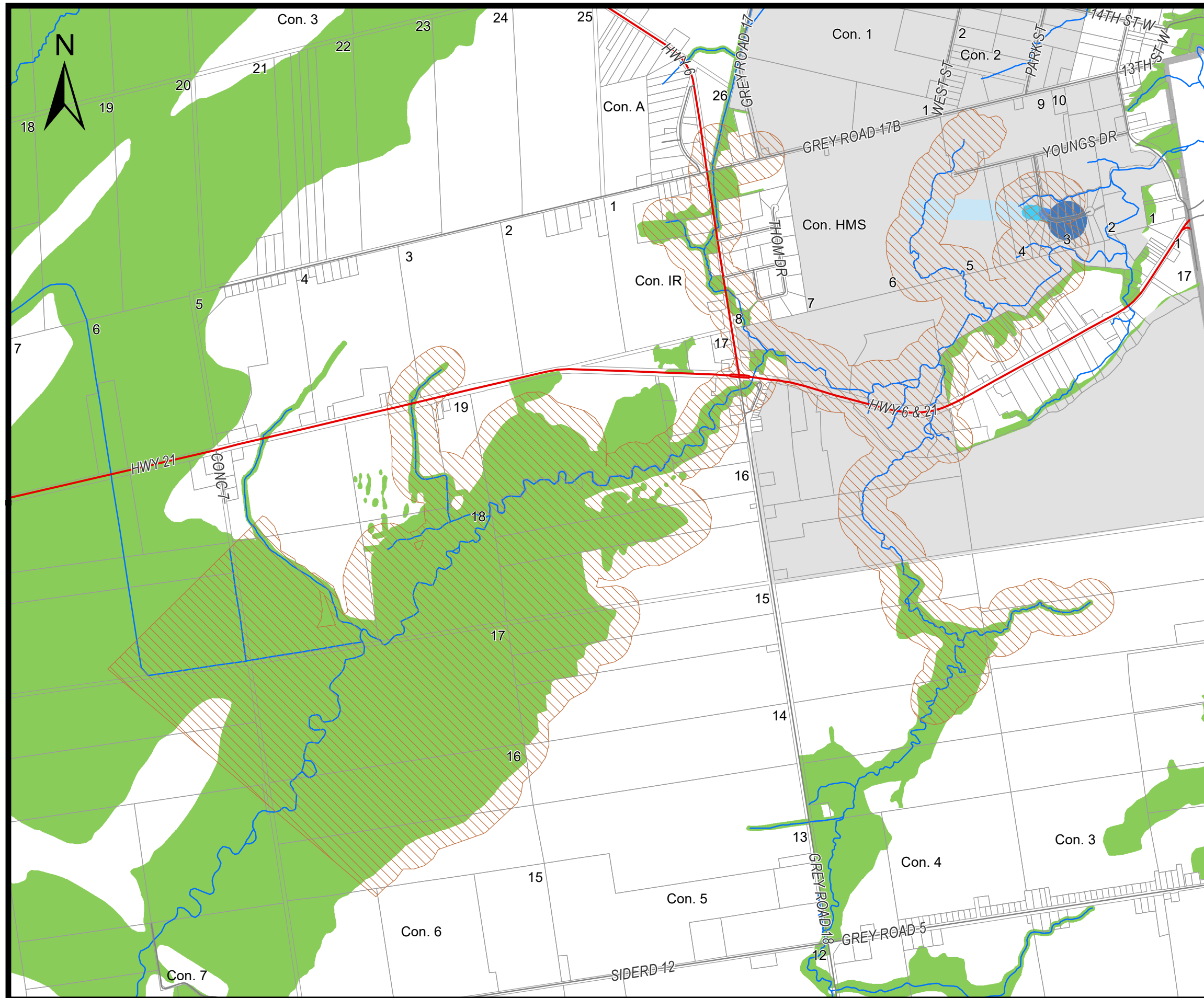
ZONING BY-LAW 2020-020 SCHEDULE B2 TARA WATER SUPPLY

Wellhead Protection Area



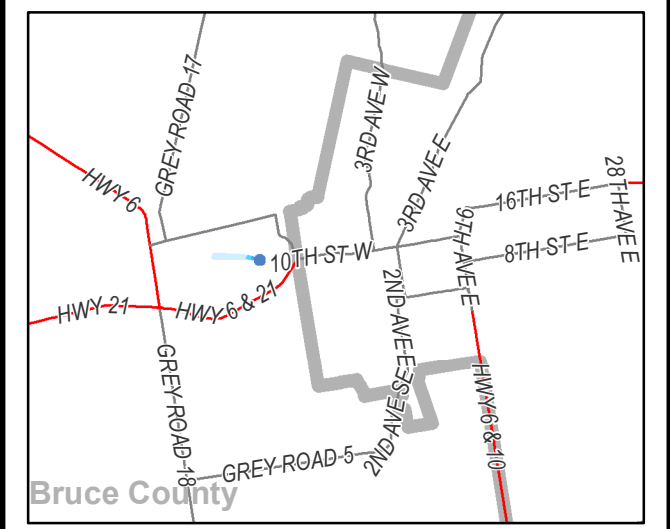
- Wellhead Protection Area**
- Zone A
 - Zone B
 - Zone C
 - Zone D
- Municipal Boundary
- Environmental Protection
- Waterbody
- Waterway
- Other Road
- County Road or Provincial Highway

Scale: 20,000
December 5, 2019



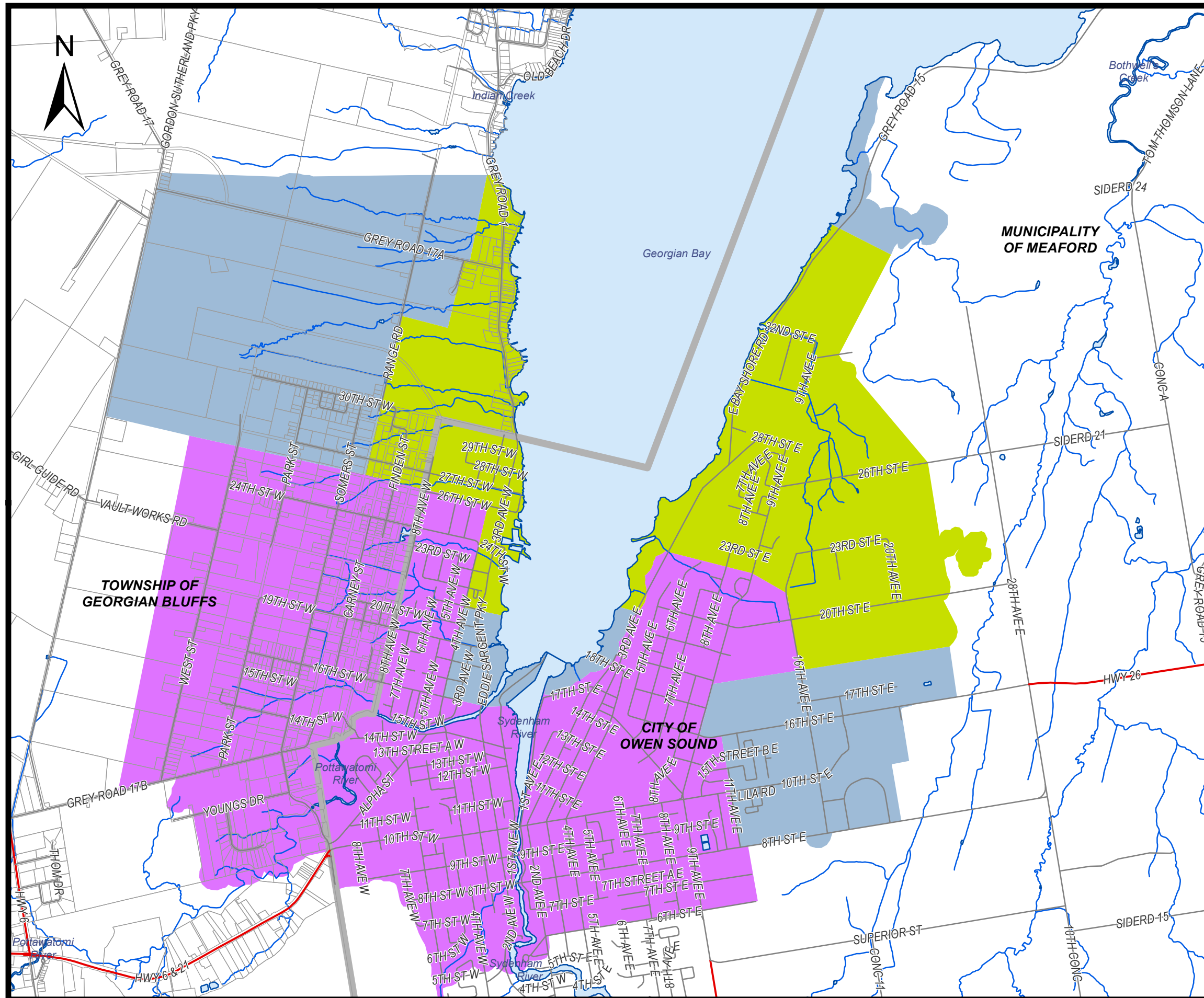
ZONING BY-LAW 2020-020 SCHEDULE B3 POTTAWATOMI WELL SUPPLY

Wellhead Protection Area



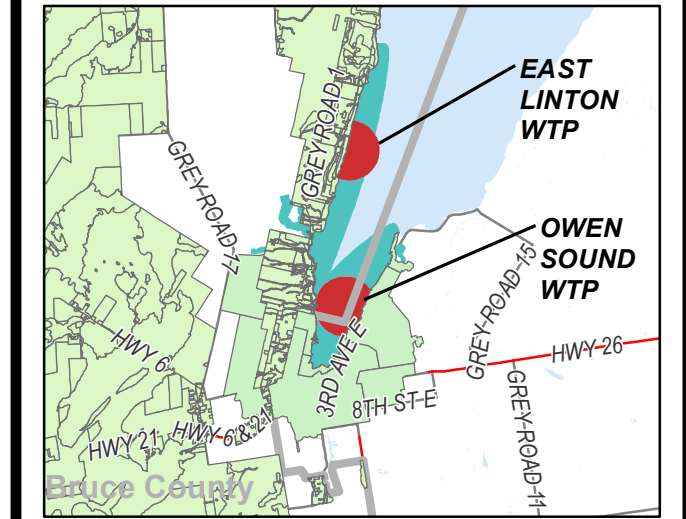
- Wellhead Protection Area**
- Zone A
 - Zone B
 - Zone C
 - Zone D
 - Zone E - Surface Water Influence
 - Niagara Escarpment Control (Refer to Section 1.3)
 - Municipal Boundary
 - Environmental Protection
 - Waterbody
 - Waterway
 - Other Road
 - County Road or Provincial Highway

Scale: 20,000
December 5, 2019



ZONING BY-LAW 2020-020 SCHEDULE B4 OWEN SOUND WATER TREATMENT PLANT

Event Based Areas



Event Based Areas

- EBA - 50,000
- EBA - 25,000
- EBA - 15,000
- Municipal Boundary
- Waterbody
- Waterway
- Other Road
- County Road or Provincial Highway

Scale: 30,000
December 5, 2019